

**CONSENT AGENDA
FOR THE MEETING OF THE MAYOR AND COUNCIL
OF THE BOROUGH OF FRANKLIN
AT 46 MAIN STREET, FRANKLIN, NJ HELD ON
JULY 16, 2024**

ALL MATTERS LISTED BELOW ARE CONSIDERED ROUTINE IN NATURE AND WILL BE ENACTED BY ONE MOTION. THERE WILL BE NO SEPARATE DISCUSSION OF THE ITEMS. IF ANY DISCUSSION IS DESIRED, THAT PARTICULAR ITEM WILL BE REMOVED FROM THE CONSENT AGENDA AND WILL BE CONSIDERED SEPARATELY.

CORRESPONDENCE (ACCEPTANCE FOR FILING ONLY OF THE FOLLOWING):

1. Township of Green resolution opposing the proposal by the Delaware River National Park and Lenape Preserve alliance to change the designation of Delaware Water Gap National Recreation area to a national park and preserve.
2. Township of Green resolution supporting assembly resolution AR133 and Senate Resolution SR93 opposing all proposals to change the designation of the Delaware Water Gap National Recreation Area to a National Park and Preserve, including proposal by the Delaware River National Park and Lenape Preserve Alliance.
3. County of Sussex resolution establishing the Sussex NJ 250 Committee and designating the logo and catchphrase for the Sussex NJ 250 Committee.
4. County of Sussex resolution opposing the proposal by the Delaware River National Park and Lenape Preserve alliance to change the designation of Delaware Water Gap National Recreation area to a national park and preserve and support for assembly bill AR133 and Senate Bill SR93 opposing all proposals to change the designation of the Delaware Water Gap National Recreation Area to a National Park and Preserve, including proposal by the Delaware River National Park and Lenape Preserve Alliance.
5. Township of Hampton resolution supporting assembly resolution AR133 and Senate Resolution SR93 opposing all proposals to change the designation of the Delaware Water Gap National Recreation Area to a National Park and Preserve, including proposal by the Delaware River National Park and Lenape Preserve Alliance.
6. Township of Hampton resolution opposing the proposal by the Delaware River National Park and Lenape Preserve alliance to change the designation of Delaware Water Gap National Recreation area to a national park and preserve.
7. Email and attachments from the Mayor of Long Beach Township in re: A call to action for the Atlantic Shores Offshore Wind Project.

REPORTS (ACCEPTANCE FOR FILING OF THE FOLLOWING):

1. Registrar Report – April through June
2. COH Report – June 2024
3. Permit List – June 2024

**CONSENT AGENDA
FOR THE MEETING OF THE MAYOR AND COUNCIL
OF THE BOROUGH OF FRANKLIN
AT 46 MAIN STREET, FRANKLIN, NJ HELD ON
JULY 16, 2024**

4. Permit Activity Report – June 2024
5. Municipal Court Report – June 2024

APPLICATIONS (APPROVAL OF THE FOLLOWING):

1. None filed.

RESOLUTIONS (APPROVAL OF THE FOLLOWING):

1. Resolution #2024-82 to authorize the Borough Clerk to renew the following liquor licenses for the 2024-2025 licensing term.

1906-33-005-008 Franklin Silver Ducat II, LLC Inactive/Pocket

2. Payment of bills for the meeting of July 16, 2024.

CONSENT

**RESOLUTION 2024-109
TOWNSHIP COMMITTEE – TOWNSHIP OF GREEN
COUNTY OF SUSSEX, STATE OF NJ**

**“RESOLUTION OPPOSING THE PROPOSAL BY THE DELWARE RIVER
NATIONAL PARK AND LENAPE PRESERVE ALLIANCE TO CHANGE THE
DESIGNATION OF DELAWARE WATER GAP NATIONAL RECREATION AREA TO
A NATIONAL PARK AND PRESERVE”**

WHEREAS, the Delaware Water Gap National Recreation Area (DEWA) was established September 1, 1965, one of 10 National Recreation Areas of the National Park Service, currently encompassing nearly 70,000 acres in New Jersey and Pennsylvania and is a protected area in the United States established by an Act of Congress to preserve enhanced recreational opportunities in places with significant natural and scenic resources; and

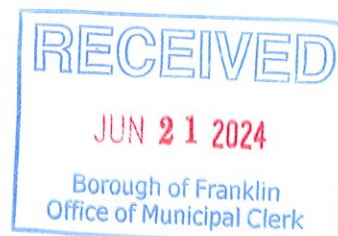
WHEREAS, the DEWA offers recreational opportunities such as hiking, walking, bicycling, fishing, hunting, swimming, camping, canoeing, boating, cross country skiing, bird watching, horseback riding, sightseeing, and special events; cultural resources, infrastructural facilities, national resources, and rare, threatened and endangered species of plants, fish, mammals, reptiles and amphibians; and

WHEREAS, the Township Committee of the Township of Green is aware of the initial proposal in 2022 and a revised proposal 2023 by the Delaware River National Park and Lenape Preserve Alliance seeking to change the designation of the Delaware Water Gap National Recreation Area and Middle Delaware National Scenic and Recreational River to the Delaware River National Park and Lenape Preserve; and

WHEREAS, the proposal by the Delaware River National Park and Lenape Preserve Alliance offers no insight, plan or benefit to the residents of Green Township in the proposed change in designation; namely the environmental, economic and agricultural impact to the DEWA and to the residents and local businesses of Green Township and Sussex County; and

WHEREAS, the proposal by the Delaware River National Park and Lenape Preserve Alliance offers no insight or information on how the rights of public land and private property owners will be safeguarded and protected against eminent domain to acquire and public lands, namely, Stokes State Forest, High Point State Park and State of New Jersey Department of Environmental Protection, Division of Fish & Wildlife lands as well as acquisition of private property; and

WHEREAS, the proposal by the Delaware River National Park and Lenape Preserve Alliance will reduce tax revenue realized by Green Township and surrounding municipalities, negatively impact enrollment of local school districts, and negatively impact our local economy by reducing access to recreational activities enjoyed by residents and visitors to Green Township and Sussex County; and



RESOLUTION 2024-109
TOWNSHIP COMMITTEE - TOWNSHIP OF GREEN
COUNTY OF SUSSEX, STATE OF NJ

WHEREAS, the proposal by Delaware River National Park and Lenape Preserve Alliance offers no information on the plan to facilitate this change; the implementation of fee collection and location of collection stations; and how funding will be provided for this proposed National Park; and

WHEREAS, the proposal by Delaware River National Park and Lenape Preserve Alliance offers no information on the plan to compensate local volunteer first responders (Fire and EMS) on the inevitable increase in emergency calls and response, wear and tear on vehicles and equipment and devastation to these organizations both financially and in membership and will adversely impact and affect the safety, health, and welfare of the residents of Green Township and Sussex County; and

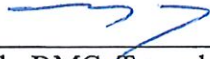
WHEREAS, the proposal by the Delaware River National Park and Lenape Preserve Alliance offers no insight or plan on funding and maintenance of infrastructure and vegetation management; changes agricultural leasing which will economically impact farmers who depend on crops to hold livestock over the winter months and farming for cash crops; causes agricultural fields to fallow and which will encourage invasive species such as Russian Olive to thrive allows Forest to Field Conversion which will leave approximately 58,000 acres in the proposed preserve open to timber degradation, land clearing, soil erosion, resource extraction, mineral, gas and oil exploration, and wildfires.

NOW, THEREFORE, BE IT RESOLVED, the Township Committee of the Township of Green firmly opposes the proposal of the Delaware River National Park and Lenape Preserve Alliance, or any other organization, seeking to change the designation of the Delaware Water Gap National Recreation Area to a National Park and Preserve as this proposal offers no benefit to the residents of Green Township and Sussex County.

BE IT FURTHER RESOLVED, the Township Committee of the Township of Green requests copies of this resolution be sent to: Governor Phil Murphy; US Congressman Tom Kean; US Congressman Matt Cartwright; US Senator Cory Booker; US Senator Robert Menendez; New Jersey State Senator F. Parker Space; New Jersey State Senator Douglas Steinhardt; New Jersey Assemblyman Michael Inganamort; New Jersey Assemblywoman Dawn Fantasia; Assemblyman John DiMaio; Sussex County Board of County Commissioners; all municipalities of Sussex County; National Park Service, Charles Sams, Director; National Park Service Northeast Region, Gay Vietzke, Regional Director; Delaware Water Gap National Recreation Area, Doyle Sapp, Superintendent; Delaware River Basin Commission; Partnership for the Delaware Estuary; National Lands Trust; Warren County Board of County Commissioners; New Jersey League of Municipalities; Delaware River National Park and Lenape Preserve Alliance; New Jersey and Pennsylvania Chapters of the Sierra Club.

RESOLUTION 2024-109
TOWNSHIP COMMITTEE - TOWNSHIP OF GREEN
COUNTY OF SUSSEX, STATE OF NJ

I, Mark Zschack, Township Clerk of the Township of Green, County of Sussex, State of New Jersey, do hereby certify the foregoing resolution to be a true and correct copy of a Resolution adopted by the Township Committee at a meeting held on June 17, 2024.



Mark Zschack, RMC, Township Clerk

Record of Vote:

	MOTION	SECOND	AYE	NAY	ABSTAIN	ABSENT
DeYoung	√		√			
Qarmout			√			
Raffay						√
Rose		√	√			
Mayor Phillips			√			

RECEIVED
JUN 21 2024
Borough of Franklin
Office of Municipal Clerk
RESOLUTION 2024-110

CONSENT

**TOWNSHIP COMMITTEE – TOWNSHIP OF GREEN
COUNTY OF SUSSEX, STATE OF NJ**

**“RESOLUTION SUPPORTING ASSEMBLY RESOLUTION AR133 AND SENATE
RESOLUTION SR93 OPPOSING ALL PROPOSALS TO CHANGE THE DESIGNATION
OF THE DELAWARE WATER GAP NATIONAL RECREATION AREA TO NATIONAL
PARK AND PRESERVE, INCLUDING PROPOSAL BY THE DELAWARE RIVER
NATIONAL PARK AND LENAPE PRESERVE ALLIANCE**

WHEREAS, the Delaware Water Gap National Recreation Area (DEWA) was established September 1, 1965, one of 10 National Recreation Areas of the National Park Service, currently encompassing nearly 70,000 acres in New Jersey and Pennsylvania and is a protected area in the United States established by an Act of Congress to preserve enhanced recreational opportunities in places with significant natural and scenic resources; and

WHEREAS, the DEWA offers recreational opportunities such as hiking, walking, bicycling, fishing, hunting, swimming, camping, canoeing, boating, cross country skiing, bird watching, horseback riding, sightseeing, and special events; cultural resources, infrastructural facilities, national resources, and rare, threatened, and endangered species of plants, fish, mammals, reptiles and amphibians; and

WHEREAS, the Township Committee of the Township of Green is aware of the initial proposal in 2022 and a revised proposal in 2023 by the Delaware River National Park and Lenape Preserve Alliance seeking to change the designation of the Delaware Water Gap National Recreation Area and Middle Delaware National Scenic and Recreational River to the Delaware River National Park and Lenape Preserve; and

WHEREAS, the proposal by the Delaware River National Park and Lenape Preserve Alliance offers no insight or plan for the change in designation; namely the environmental, economic and agricultural impact to the DEWA and to the residents and local businesses of Green Township and Sussex County; and

WHEREAS, the proposal by the Delaware River National Park and Lenape Preserve Alliance offers no information on how the rights of public land and private property owners will be safeguarded and protected against eminent domain to acquire and public lands, namely, Stokes State Forest, High Point State Park and State of New Jersey Department of Environmental Protection, Division of Fish & Wildlife lands as well as acquisition of private property; and

WHEREAS, conversion of private property to federal parkland would reduce tax revenue realized by Green Township and surrounding municipalities, negatively impact enrollment of local school districts, and negatively impact our local economy by reducing access to recreational activities enjoyed by residents and visitors to Green Township and Sussex County; and

WHEREAS, the proposal by Delaware River National Park and Lenape Preserve Alliance offers no information on the plan to facilitate this change: the implementation of fee collection and location of collection stations; and how funding will be provided for this proposed National Park; and

RESOLUTION 2024-110
TOWNSHIP COMMITTEE – TOWNSHIP OF GREEN
COUNTY OF SUSSEX, STATE OF NJ

WHEREAS, the proposal by Delaware River National Park and Lenape Preserve Alliance offers no information on the plan to compensate local volunteer first responders (Fire and EMS) on the inevitable increase in emergency calls and response, wear and tear on vehicles and equipment and devastation to these organizations both financially and in membership and will adversely impact and affect the safety, health and welfare of the residents of Green Township and Sussex County

WHEREAS, the proposal by the Delaware River National Park and Lenape Preserve Alliance offers no insight or plan on funding and maintenance of infrastructure and vegetation management; changes agricultural leasing which will economically impact farmers who depend on crops to hold livestock over the winter months and farming for cash crops; causes agricultural fields to fallow and which will encourage invasive species such as Russian Olive to thrive allows Forest to Field Conversion which will leave approximately 58,000 acres in the proposed preserve open to timber degradation, land clearing, soil erosion resource extraction, mineral, gas and oil exploration, and wildfires.


WHEREAS, the Township Committee of the Township of Green firmly opposes the proposal of the Delaware River National Park and Lenape Preserve Alliance, or any other organization, seeking to change the designation of the Delaware Water Gap National Recreation Area to a National Park and Preserve as this proposal offers no benefit to the residents of Green Township and Sussex County.

NOW, THEREFORE, BE IT RESOLVED, that the Township Committee of the Township of Green does hereby support New Jersey Assembly Resolution AR133 and New Jersey Senate Resolution SR93 opposing all proposals to change the designation of the Delaware Water Gap National Recreation Area and Middle Delaware National Scenic and Recreational River to the Delaware River National Park and Lenape Preserve.

BE IT FURTHER RESOLVED, the Township Committee of the Township of Green requests copies of this resolution be sent to: Governor Phil Murphy; US Congressman Tom Kean; US Congressman Matt Cartwright; US Senator Cory Booker; US Senator Robert Menendez; New Jersey State Senator F. Parker Space; New Jersey State Senator Douglas Steinhardt; New Jersey Assemblyman Michael Inganamort; New Jersey Assemblywoman Dawn Fantasia; Assemblyman John DiMaio; Sussex County Board of County Commissioners; all municipalities of Sussex County; National Park Service, Charles Sams, Director; National Park Service Northeast Region, Gay Vietzke, Regional Director; Delaware Water Gap National Recreation Area, Doyle Sapp, Superintendent; Delaware River Basin Commission; Partnership for the Delaware Estuary; National Lands Trust; Warren County Board of County Commissioners; New Jersey League of Municipalities; Delaware River National Park and Lenape Preserve Alliance; New Jersey and Pennsylvania Chapters of the Sierra Club.

RESOLUTION 2024-110
TOWNSHIP COMMITTEE – TOWNSHIP OF GREEN
COUNTY OF SUSSEX, STATE OF NJ

I, Mark Zschack, Township Clerk of the Township of Green, County of Sussex, State of New Jersey, do hereby certify the foregoing resolution to be a true and correct copy of a Resolution adopted by the Township Committee at a meeting held on June 17, 2024.



Mark Zschack, RMC, Township Clerk

Record of Vote:

	MOTION	SECOND	AYE	NAY	ABSTAIN	ABSENT
DeYoung			√			
Qarmout		√	√			
Raffay						√
Rose	√		√			
Mayor Phillips			√			

COUNTY OF SUSSEX

CONSENT

*Clerk of the Board of County Commissioners
Sussex County Administrative Center
One Spring Street
Newton, NJ 07860
Tel: 973-579-0240
Fax: 973.383-1124*



*Christina Marks
Clerk of the Board/Confidential Aide
Email: cmarks@sussex.nj.us
Linda Miller
Confidential Assistant/Clerk Pro Tem
Email: lmiller@sussex.nj.us*



June 13, 2024

Franklin Borough Municipal Building
Attention: Mayor and Town Council
46 Main Street
Franklin, NJ 07416

RESOLUTION RE: RESOLUTION ESTABLISHING THE SUSSEX NJ 250 COMMITTEE AND DESIGNATING THE LOGO AND CATCHPRASE FOR THE SUSSEX NJ 250 COMMITTEE

Dear Sir/Madam:

The above-captioned Resolution was adopted by the Sussex County Board of County Commissioners at its meeting held on June 12, 2024.

Enclosed please find a certified copy of the Resolution for your files. If I can be of further assistance, please do not hesitate to contact me.

Sincerely,

A handwritten signature in blue ink that reads "Christina Marks".

Christina Marks
Clerk of the Board/Confidential Aide
Sussex County
Board of County Commissioners

Encl.



RESOLUTION RE: RESOLUTION ESTABLISHING THE SUSSEX NJ 250 COMMITTEE AND DESIGNATING THE LOGO AND CATCHPRASE FOR THE SUSSEX NJ 250 COMMITTEE

WHEREAS, July 4, 2026, marks the 250th Anniversary of the Declaration of Independence of the thirteen colonies in 1776, a historic milestone celebrated nationwide; and

WHEREAS, New Jersey, as one of the 13 colonies, and Sussex County, with its rich history integral to the independence effort, hold significant roles in this celebration; and

WHEREAS, the Board of County Commissioners of the County of Sussex seeks to establish Semiquincentennial Committee to:

- Provide guidance for Sussex County's official observances of the 250th Anniversary of the founding of the United States of America
- Assist, plan, or conduct Semiquincentennial events
- Facilitate and recommend appropriations for Semiquincentennial activities
- Engage in and encourage fundraising activities and grant solicitation
- Cooperate with national, regional, and statewide entities promoting the Semiquincentennial
- Coordinate interagency and municipal government participation
- Collaborate with local or state historical organizations
- Establish committees to further the committee's goals
- Perform related duties; and

WHEREAS, the "Sussex NJ 250 Committee" shall consist of community members and representatives from County Departments; and

WHEREAS, the committee shall submit quarterly reports of its activities to the Board of County Commissioners; and

WHEREAS, the committee shall terminate on December 31, 2027.

NOW, THEREFORE, BE IT RESOLVED by the Board of County Commissioners of the County of Sussex that the Sussex NJ 250 Committee be established; and


BE IT FURTHER RESOLVED that the Sussex NJ 250 Committee shall determine the usage of the logo and catchphrase, subject to approval from the Board of County Commissioners; and

BE IT FURTHER RESOLVED that the Sussex NJ 250 Committee shall determine the colors, fonts, presentation, and other characteristics of the logo and catchphrase, subject to approval from the Board of County Commissioners; and

BE IT FURTHER RESOLVED that if the Sussex County Board of County Commissioners determines any individual or entity is not properly displaying the logo or infringing on the logo or catchphrase, it may authorize further action as needed; and

BE IT FURTHER RESOLVED that the Clerk shall forward a certified true copy of this resolution to the County Administrator, the Governor of the State of New Jersey, Lieutenant Governor of the State of New Jersey, the New Jersey State Legislature, the members of the Sussex County Legislative Delegation, New Jersey League of Municipalities, all County Boards of County Commissioners, the Mayor and Council of all towns within the County of Sussex.

Certified as a true copy of the Resolution adopted by the Board on this 12th Day of June, 2024.


 Christina Marks, Clerk of the Board
 Board of County Commissioners
 County of Sussex, New Jersey



RECORD OF VOTE						
COMMISSIONER	AYE	NAY	ABST	ABS	MOVE	SEC
Carney	✓				✓	
DeGroot	✓					✓
Hayden	✓					
Schick	✓					
Space	✓					

ABST - Abstain
 MOVE - Moved

ABS - Absent
 SEC - Seconded

COUNTY OF SUSSEX

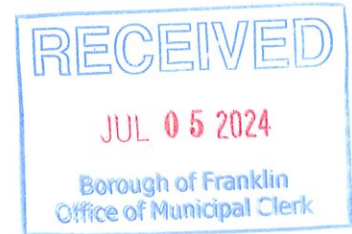
*Clerk of the Board of County Commissioners
Sussex County Administrative Center
One Spring Street
Newton, NJ 07860
Tel: 973-579-0240
Fax: 973.383-1124*



*Christina Marks
Clerk of the Board/Confidential Aide
Email: cmarks@sussex.nj.us
Linda Miller
Confidential Assistant/Clerk Pro Tem
Email: lmiller@sussex.nj.us*

June 27, 2024

Franklin Borough
46 Main Street
Franklin, NJ 07416



RESOLUTION RE: OPPOSITION TO THE PROPOSAL BY THE DELAWARE RIVER NATIONAL PARK AND LENAPE PRESERVE ALLIANCE TO CHANGE THE DESIGNATION OF DELAWARE WATER GAP NATIONAL RECREATION AREA TO A NATIONAL PARK AND PRESERVE AND SUPPORT FOR ASSEMBLY BILL AR133 AND SENATE BILL SR93 WHICH OPPOSES ALL PROPOSALS TO CHANGE DESIGNATION OF DELAWARE WATER GAP FROM NATIONAL RECREATION AREA TO NATIONAL PARK AND PRESERVE, INCLUDING PROPOSAL FROM DELAWARE RIVER NATIONAL PARK AND LENAPE PRESERVE ALLIANCE

Dear Sir/Madam:

The above-captioned Resolution was adopted by the Sussex County Board of County Commissioners at its meeting held on June 26, 2024.

Enclosed please find a certified copy of the Resolution for your files. If I can be of further assistance, please do not hesitate to contact me.

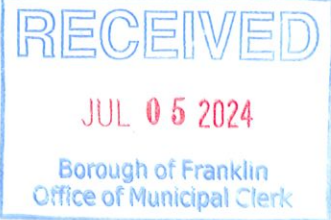
Sincerely,

Christina Marks
Clerk of the Board/Confidential Aide
Sussex County
Board of County Commissioners

Encl.



CONSENT



RESOLUTION RE: OPPOSITION TO THE PROPOSAL BY THE DELAWARE RIVER NATIONAL PARK AND LENAPE PRESERVE ALLIANCE TO CHANGE THE DESIGNATION OF DELAWARE WATER GAP NATIONAL RECREATION AREA TO A NATIONAL PARK AND PRESERVE AND SUPPORT FOR ASSEMBLY BILL AR133 AND SENATE BILL SR93 WHICH OPPOSES ALL PROPOSALS TO CHANGE DESIGNATION OF DELAWARE WATER GAP FROM NATIONAL RECREATION AREA TO NATIONAL PARK AND PRESERVE, INCLUDING PROPOSAL FROM DELAWARE RIVER NATIONAL PARK AND LENAPE PRESERVE ALLIANCE

WHEREAS, on September 1, 1965, the United States and Congress enacted "An Act to Authorize Establishment of the Delaware Water Gap National Recreation Area and for Other Purposes," (DEWA) in order to, among other things, "provide for outdoor recreation use and enjoyment...and for preservation of the scenic, scientific, and historic features contributing to public enjoyment of such lands and waters"; and

WHEREAS, the DEWA currently encompasses some seventy thousand (70,000) acres in New Jersey and Pennsylvania, including some fifty-four thousand (54,000) acres in Sussex and Warren Counties alone, and which offers a myriad of recreational opportunities such as hunting, fishing, swimming, camping, biking, hiking, walking, tubing, boating, skiing, bird watching, horseback riding, photographing, sightseeing, and hosts and promotes educational and other programs, including special events, and protects and preserves natural resources, endangered, threatened and rare species of plants, animals and other wildlife; and

WHEREAS, the new Delaware River National Park and Lenape Preserve Alliance plan which would establish the "Delaware River National Park and Lenape Preserve" ("Redesignation Project") would limit or prohibit certain recreational activities in certain areas of the park; and

WHEREAS, there has been limited insight, information, communication, and clarification as to the scope and effect of said designation on issues of interest to the residents of Sussex County; and

WHEREAS, the Redesignation Project does not address the agricultural, economic, and environmental impacts of said designation, the sources of funding, and proposed fees and charges for said use, and any and all plans for acquisition of public and private lands by eminent domain or any other means, and the impacts said proposal and designation would have on hunting, fishing, wildlife management, and active and passive outdoor recreation and educational activities generally and for the residents of Sussex County specifically; and

WHEREAS, the Redesignation Project will reduce tax revenue, negatively impact enrollment of local school districts, and negatively impact the local economy of Sussex County and the surrounding municipalities by reducing access to recreational activities.


NOW, THEREFORE, BE IT RESOLVED that for the reasons outlined in this Resolution, the Sussex County Board of County Commissioners strongly opposes the proposal by the

Delaware River National Park and Lenape Preserve Alliance to change the designation of the Delaware Water Gap National Recreation Area to a National Park and Preserve; and

BE IT FURTHER RESOLVED that the Sussex County Board of County Commissioners fully supports Assembly Bill AR133 and Senate Bill SR93 both of which also oppose proposals to change the designation of the Delaware Water Gap National Recreation Area to a National Park and Preserve; and

BE IT FURTHER RESOLVED that certified copies of the Resolution be forwarded to: President of the United States, Joseph Biden, The White House, 1600 Pennsylvania Avenue, N.W., Washington, DC 20500; Governor Phil Murphy, The State House, P.O. Box 001, Trenton, NJ 08625; New Jersey State Senator Parker Space, 24th Legislative District Office, One Wilson Drive, Suite 2B, Sparta, NJ 07871; New Jersey Assemblywoman Dawn Fantasia, 24th District Legislative District Office, One Wilson Drive, Suite 2B, Sparta, NJ 07871, New Jersey Assemblyman Michael Inganamort, 24th Legislative District Office, One Wilson Drive, Suite 2B, Sparta, NJ 07871; all municipalities in Sussex County, the United States National Park Service Director Charles Sams, National Park Service, 1849 C Street NW, Washington, DC 20240; Gary Vietzke - Regional Director of the United States National Park Services – Northeast Region, 1234 Market Street, 20th Floor, Philadelphia, PA 19107; Doyle Sapp, Superintendent – Delaware Water Gap National Recreation Area, P.O. Box 2, Bushkill, PA 18324; Delaware River Basin Commission, 25 Cosey Road, West Trenton, NJ 08628; Partnership for the Delaware Estuary, 110 S. Poplar St. Wilmington, DE 19801; National Lands Trust, P.O. Box 420, Trenton, NJ 08625-0420; Warren County Board of County Commissioners, Wayne Dumont, Jr. Administration Building, 165 County Route 519 South, Belvidere, NJ 07823; New Jersey League of Municipalities, 222 W State Street, Trenton, NJ 08608; Delaware River National Park and Lenape Preserve Alliance, P.O. Box 262, Milton, PA 17847; New Jersey Chapter of the Sierra Club, Suite A203, Building A, 1 North Johnston Avenue, Hamilton, NJ 08609; Pennsylvania Chapter of the Sierra Club, P.O. Box 606, Harrisburg, PA 17108; Sandy Hull, Delaware Water Gap Defense Fund, 3 Maple Lane, Layton, NJ 07851.

Certified as a true copy of the Resolution adopted by the Board on the 26th day of June, 2024.


 Christina Marks, Clerk
 Board of County Commissioners
 County of Sussex, New Jersey

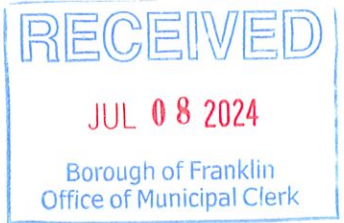
RECORD OF VOTE						
COMMISSIONER	AYE	NAY	ABST	ABS	MOVE	SEC
Carney	✓					
DeGroot	✓				✓	
Hayden				✓		
Schick	✓					✓
Space	✓					

ABST - Abstain

MOVE – Moved

ABS –
 Absent
 SEC – Seconded

CONSENT



**TOWNSHIP OF HAMPTON
COUNTY OF SUSSEX, STATE OF NEW JERSEY**

SUPPORTING ASSEMBLY RESOLUTION AR133 AND SENATE RESOLUTION SR93 OPPOSING ALL PROPOSALS TO CHANGE THE DESIGNATION OF THE DELAWARE WATER GAP NATIONAL RECREATION AREA TO NATIONAL PARK AND PRESERVE, INCLUDING PROPOSAL BY THE DELAWARE RIVER NATIONAL PARK AND LENAPE PRESERVE ALLIANCE

WHEREAS, the Delaware Water Gap National Recreation Area (DEWA) was established September 1, 1965, one of 10 National Recreation Areas of the National Park Service, currently encompassing nearly 70,000 acres in New Jersey and Pennsylvania and is a protected area in the United States established by an Act of Congress to preserve enhanced recreational opportunities in places with significant natural and scenic resources; and

WHEREAS, the DEWA offers recreational opportunities such as hiking, walking, bicycling, fishing, hunting, swimming, camping, canoeing, boating, cross country skiing, bird watching, horseback riding, sightseeing, and special events; cultural resources, infrastructural facilities, national resources, and rare, threatened and endangered species of plants, fish, mammals, reptiles and amphibians; and

WHEREAS, Hampton Township residents enjoy the recreational opportunities as well as cultural and natural resources of this open space and local businesses benefit from the tourism brought by Stokes State Forest, State of New Jersey, Department of Environmental Protection, Division of Fish & Wildlife and DEWA bring to the Township; and

WHEREAS, the Township Committee of the Township of Hampton is aware of the initial proposal in 2022 and a revised proposal in 2023 by the Delaware River National Park and Lenape Preserve Alliance seeking to change the designation of the Delaware Water Gap National Recreation Area and Middle Delaware National Scenic and Recreational River to the Delaware River National Park and Lenape Preserve; and

WHEREAS, the proposal by the Delaware River National Park and Lenape Preserve Alliance offers no insight or plan for the change in designation; namely the environmental, economic and agricultural impact to the DEWA and to the residents and local businesses of Hampton Township and Sussex County; and

WHEREAS, the proposal by the Delaware River National Park and Lenape Preserve Alliance offers no information on how the rights of public land and private property owners will be safeguarded and protected against eminent domain to acquire and public lands, namely, Stokes State Forest, High Point State Park and State of New Jersey Department of Environmental Protection, Division of Fish & Wildlife lands as well as acquisition of private property; and

WHEREAS, conversion of private property to federal parkland would reduce tax revenue realized by Hampton Township and surrounding municipalities, negatively impact enrollment of local school

districts, and negatively impact our local economy by reducing access to recreational activities enjoyed by residents and visitors to Hampton Township and Sussex County; and

WHEREAS, the proposal by Delaware River National Park and Lenape Preserve Alliance offers no information on the plan to facilitate this change; the implementation of fee collection and location of collection stations; and how funding will be provided for this proposed National Park; and

WHEREAS, the proposal by Delaware River National Park and Lenape Preserve Alliance offers no information on the plan to compensate local volunteer first responders (Fire and EMS) on the inevitable increase in emergency calls and response, wear and tear on vehicles and equipment and devastation to these organizations both financially and in membership and will adversely impact and affect the safety, health and welfare of the residents of Hampton Township and Sussex County

WHEREAS, the proposal by the Delaware River National Park and Lenape Preserve Alliance offers no insight or plan on funding and maintenance of infrastructure and vegetation management; changes agricultural leasing which will economically impact farmers who depend on crops to hold livestock over the winter months and farming for cash crops; causes agricultural fields to fallow and which will encourage invasive species such as Russian Olive to thrive allows Forest to Field Conversion which will leave approximately 58,000 acres in the proposed preserve open to timber degradation, land clearing, soil erosion resource extraction, mineral, gas and oil exploration, and wildfires.

WHEREAS, the Township Committee of the Township of Hampton firmly opposes the proposal of the Delaware River National Park and Lenape Preserve Alliance, or any other organization, seeking to change the designation of the Delaware Water Gap National Recreation Area to a National Park and Preserve as this proposal offers no benefit to the residents of Hampton Township and Sussex County.

NOW, THEREFORE, BE IT RESOLVED, that the Township Committee of the Township of Hampton does hereby support New Jersey Assembly Resolution AR133 and New Jersey Senate Resolution SR93 opposing all proposals to change the designation of the Delaware Water Gap National Recreation Area and Middle Delaware National Scenic and Recreational River to the Delaware River National Park and Lenape Preserve.

BE IT FURTHER RESOLVED, the Township Committee of the Township of Hampton requests copies of this resolution be sent to Governor Phil Murphy; New Jersey State Senator F. Parker Space; New Jersey State Senator Douglas Steinhardt; New Jersey Assemblyman Michael Inganamort; New Jersey Assemblywoman Dawn Fantasia; New Jersey Assemblyman John DiMaio; NJ and PA State Assembly and State Senate members; Sussex County Board of County Commissioners; all municipalities of Sussex County; National Park Service, Charles Sams, Director; National Park Service Northeast Region, Gay Vietzke, Regional Director; Delaware Water Gap National Recreation Area, Doyle Sapp, Superintendent; Delaware River Basin Commission; Partnership for the Delaware Estuary; National Lands Trust; Warren County Board of County Commissioners; Kittatinny Regional High School Board of Education and Craig Hutcheson, Ph.D., Superintendent; Sandyston-Walpack Consolidated School Board of Education and Joseph Kraemer, Interim Superintendent; New Jersey League of

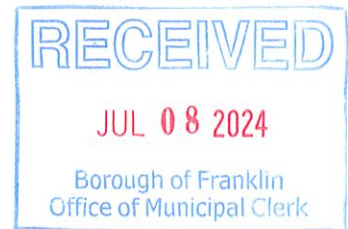
Municipalities; Delaware River National Park and Lenape Preserve Alliance; New Jersey and Pennsylvania Chapters of the Sierra Club.

A handwritten signature in black ink that reads "Diana Juarez". The signature is written in a cursive, flowing style.

Diana Juarez, RMC
Municipal Clerk

CONSENT

TOWNSHIP OF HAMPTON
COUNTY OF SUSSEX, STATE OF NEW JERSEY



OPPOSING THE PROPOSAL BY THE DELAWARE RIVER NATIONAL PARK AND LENAPE PRESERVE ALLIANCE TO CHANGE THE DESIGNATION OF DELAWARE WATER GAP NATIONAL RECREATION AREA TO A NATIONAL PARK AND PRESERVE

WHEREAS, the Delaware Water Gap National Recreation Area (DEWA) was established September 1, 1965, one of 10 National Recreation Areas of the National Park Service, currently encompassing nearly 70,000 acres in New Jersey and Pennsylvania and is a protected area in the United States established by an Act of Congress to preserve enhanced recreational opportunities in places with significant natural and scenic resources; and

WHEREAS, the DEWA offers recreational opportunities such as hiking, walking, bicycling, fishing, hunting, swimming, camping, canoeing, boating, cross country skiing, bird watching, horseback riding, sightseeing, and special events; cultural resources, infrastructural facilities, national resources, and rare, threatened and endangered species of plants, fish, mammals, reptiles and amphibians; and

WHEREAS, the residents of Hampton Township enjoy the recreational opportunities as well as cultural and natural resources of this open space and local businesses benefit from the tourism brought by Stokes State Forest, State of New Jersey, Department of Environmental Protection, Division of Fish & Wildlife and DEWA bring to the Township; and

WHEREAS, the Township Committee of the Township of Hampton is aware of the initial proposal in 2022 and a revised proposal 2023 by the Delaware River National Park and Lenape Preserve Alliance seeking to change the designation of the Delaware Water Gap National Recreation Area and Middle Delaware National Scenic and Recreational River to the Delaware River National Park and Lenape Preserve; and

WHEREAS, the proposal by the Delaware River National Park and Lenape Preserve Alliance offers no insight, plan or benefit to the residents of Hampton Township in the proposed change in designation; namely the environmental, economic and agricultural impact to the DEWA and to the residents and local businesses of Hampton Township and Sussex County; and

WHEREAS, the proposal by the Delaware River National Park and Lenape Preserve Alliance offers no insight or information on how the rights of public land and private property owners will be safeguarded and protected against eminent domain to acquire and public lands, namely, Stokes State Forest, High Point State Park and State of New Jersey Department of Environmental Protection, Division of Fish & Wildlife lands as well as acquisition of private property; and

WHEREAS, the proposal by the Delaware River National Park and Lenape Preserve Alliance will reduce tax revenue realized by Hampton Township and surrounding municipalities, negatively

impact enrollment of local school districts, and negatively impact our local economy by reducing access to recreational activities enjoyed by residents and visitors to Hampton Township and Sussex County; and

WHEREAS, the proposal by Delaware River National Park and Lenape Preserve Alliance offers no information on the plan to facilitate this change; the implementation of fee collection and location of collection stations; and how funding will be provided for this proposed National Park; and

WHEREAS, the proposal by Delaware River National Park and Lenape Preserve Alliance offers no information on the plan to compensate local volunteer first responders (Fire and EMS) on the inevitable increase in emergency calls and response, wear and tear on vehicles and equipment and devastation to these organizations both financially and in membership and will adversely impact and affect the safety, health and welfare of the residents of Hampton Township and Sussex County; and

WHEREAS, the proposal by the Delaware River National Park and Lenape Preserve Alliance offers no insight or plan on funding and maintenance of infrastructure and vegetation management; changes agricultural leasing which will economically impact farmers who depend on crops to hold livestock over the winter months and farming for cash crops; causes agricultural fields to fallow and which will encourage invasive species such as Russian Olive to thrive allows Forest to Field Conversion which will leave approximately 58,000 acres in the proposed preserve open to timber degradation, land clearing, soil erosion, resource extraction, mineral, gas and oil exploration, and wildfires.

BE IT FURTHER RESOLVED, the Township Committee of the Township of Hampton firmly opposes the proposal of the Delaware River National Park and Lenape Preserve Alliance, or any other organization, seeking to change the designation of the Delaware Water Gap National Recreation Area to a National Park and Preserve as this proposal offers no benefit to the residents of Hampton Township and Sussex County.

BE IT FURTHER RESOLVED, the Township Committee of the Township of Hampton requests copies of this resolution be sent to President Joe Biden; Governor Phil Murphy; New Jersey State Senator F. Parker Space; New Jersey State Senator Douglas Steinhardt; New Jersey Assemblyman Michael Inganamort; New Jersey Assemblywoman Dawn Fantasia; Assemblyman John DiMaio; NJ and PA State Assembly and State Senate members; US Congressman Josh Gottheimer; US Congressman Tom Kean; US Congressman Matt Cartwright; US Senator Cory Booker; US Senator Robert Menendez; US Senators and US Congressmen; Sussex County Board of County Commissioners; all municipalities of Sussex County; National Park Service, Charles Sams, Director; National Park Service Northeast Region, Gay Vietzke, Regional Director; Delaware Water Gap National Recreation Area, Doyle Sapp, Superintendent; Delaware River Basin Commission; Partnership for the Delaware Estuary; National Lands Trust; Warren County Board of County Commissioners; Kittatinny Regional High School Board of Education and Craig Hutcheson, Ph.D., Superintendent; Sandyston-Walpack Consolidated School Board of Education

and Joseph Kraemer, Interim Superintendent; New Jersey League of Municipalities; Delaware River National Park and Lenape Preserve Alliance; New Jersey and Pennsylvania Chapters of the Sierra Club.

A handwritten signature in black ink that reads "Diana Juarez". The signature is written in a cursive style with a large, looped initial "D".

Diana Juarez, RMC
Municipal Clerk

Darlene Tremont

From: David Brady <dbrady@longbeachtownship.com> on behalf of David Brady
Sent: Wednesday, July 10, 2024 11:23 AM
Subject: A Call to Action
Attachments: A Call to Action.pdf; Template Wind Project Resolution 6.24.docx

Please see the below message as well as the attachments, sent on behalf of the Mayor of Long Beach Township, Joseph. H. Mancini:

Good afternoon,

As many of you already know, the Atlantic Shores Offshore Wind Project is a huge concern not just to shore communities such as ours, but to all communities in New Jersey. From the way the project was rushed through, the lack of evidence available detailing how this will even help climate change, and the substantial rate increases ALL New Jersey residents will feel, it is time for us to step up and say enough is enough.

Attached to this email is a Call to Arms packet which includes a letter to you and your elected officials, a report on the rate increases that will affect every home, business, and industrial complex, as well as a resolution that Long Beach Township has passed opposing the project. We have also included a template resolution that we request you all pass so that we can let the Governor know that the various communities across our state are all in agreement that this project was be stopped.

Thank you all for your support,

Joseph. H. Mancini
Mayor of Long Beach Township

JOSEPH H. MANCINI
MAYOR
DIRECTOR OF PUBLIC AFFAIRS & SAFETY

JOSEPH P. LATTANZI
COMMISSIONER
DIRECTOR OF REVENUE & FINANCE

ALEXANDER L. MEEHAN
COMMISSIONER
DIRECTOR OF PUBLIC WORKS, WATER/SEWER



DANIELLE LA VALLE
MUNICIPAL CLERK
6805 LONG BEACH BOULEVARD
BRANT BEACH, NEW JERSEY 08008
WEBSITE:
www.longbeachtownship.com

Phone: 609.361.1000
Fax: 609.494.5421

July 3, 2024

Please share with your elected officials:

A CALL TO ACTION

While I believe we can all agree that the goals are noble in the attempt to provide 100% clean energy by 2050, the unintended consequences created by Offshore Wind projects are severe. All New Jerseyans, whether along the coast or not, will be affected by massive rate increases, that will total more than \$7 billion annually, which is equivalent to a 15% across the board increase in state income tax.

Long Beach Township recently passed Resolution 24-0701.09, Vigorously Opposing the Industrial Offshore Wind Project on July 1, 2024. Attached is a copy of that resolution as well as a template for your use. It is time for elected officials at the local level to stand up and petition Governor Murphy. If your municipality has already passed a resolution either objecting or in support of any offshore wind project along the Jersey coast, please forward us a copy to dbrady@longbeachtownship.com.

If you'd like a copy of the economic rate report or the tourism report that were used when composing the attached editorial and resolution, please send your request to dbrady@longbeachtownship.com.

The visual impact that these projects will create is an obvious negative one. The rate increases, lack of viable plan for decommissioning after turbines run their course and disregard for environmental hazards will affect more than just those who can see them. Offshore wind is not just a coastal issue, but a statewide concern affecting all of New Jersey. Together, we must ensure that New Jersey remains a desirable place to live, work and thrive.

Thank you for joining in this fight,

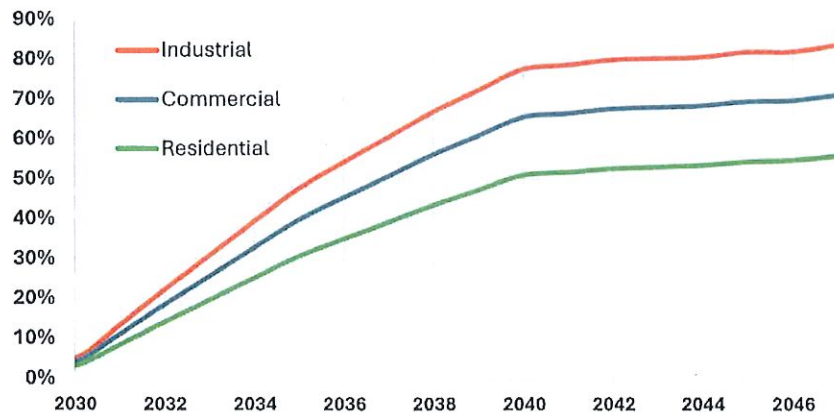

Joseph H. Mancini, Mayor
Long Beach Township

BALLOONING COSTS FOR NEW JERSEY'S OFFSHORE WIND PLAN DEMAND IMMEDIATE SCRUTINY

New Jersey's ambitious Energy Master Plan, which aims to provide 100% clean energy by 2050, hinges significantly on offshore wind development in the state. While these goals are noble, the costs and consequences are staggering and demand immediate scrutiny.

First among the concerns is the financial burden on ratepayers. An independent analysis of the economic impact of the offshore wind program concludes that by 2050 added ratepayer costs will exceed \$100 billion and raise electric customer rates by 55%, 70% and 85% respectively for residential, commercial, and industrial customers as shown in the chart below.

¹ Based on these prices, a typical residential customer will pay an additional \$1000 per year. Commercial customers and small business will pay an additional \$8300 and industrial will pay \$95,000 more in annual electric bills.



*Percentage NJ Electric Rate Increase Due to Offshore Wind
(November 2023 Whitestrand Consulting, LLC)*

New Jersey's Offshore Wind Economic Development Act authorized above-market prices for offshore wind projects, potentially tripling electricity costs compared to current wholesale rates. For context, in 2024 wholesale power purchase prices are roughly \$55 dollars per megawatt-hour, whereas the New Jersey Board of Public Utilities has recently approved contracts for offshore wind with a price of \$144 per megawatt-hour. By 2050, a projected 60% average increase in electric bills could cost consumers more than \$7 billion annually, equivalent to a 15% across the board increase in state income tax. Such a burden disproportionately affects lower-income residents and small businesses, prompting potential migration to more affordable regions. Transmission is also a major problem. Most of New Jersey's transmission system is designed to distribute power from the west to east, rather than receiving power from offshore wind to send west. To provide distribution within the PJM grid, system upgrades are forecast to increase progressively from \$1 per megawatt-hour to roughly \$40 per megawatt-hour in 2047. Together, both the costs of generation and transmission severely increase the cost of offshore wind development.

The visual blight of towering turbines and the disruption of marine ecosystems could irreversibly harm New Jersey's coastal regions. Every study of visible wind farms offshore of coastal communities cited by federal agencies demonstrates a reduction in summer tourism visitation, resulting in serious economic losses to the region.

¹ Impact of New Jersey Offshore Wind Program on State Electric Rates, Whitestrand Consulting, November 2023.



*Atlantic Shores North Construction and Operations Plan
Rendering provided by Atlantic Shores Offshore Wind*

Last summer, Long Beach Township commissioned its own visual renderings of what the offshore wind buildout would look like together with one of the nation's leading multi-media companies. Atlantic Shores, the developer of the project proposed 9 miles off of Long beach Island, quickly responded publicly saying that the depictions were inaccurate. But on May 1, 2024, offshore wind developer Atlantic Shores provided its own renderings of the project, which were even more damning than the renderings produced by Long Beach Township.

Plus, the lack of a viable plan for decommissioning turbines after their brief operational lifespan compounds these worries, leaving future generations to contend with the cleanup of offshore windfarms. It is probably that the steel towers will be permitted to remain in place - likely the ultimate goal of the developer to reduce its cost of decommissioning.

In light of these challenges, It is time for elected officials in the legislature and those of us in county and municipal government to weigh in on this critical issue. Too much deference has been granted to the Governor and the agencies he controls to allow this offshore wind program to proceed without a thorough re-evaluation of the role it may play in the goal of reducing carbon emissions in our state. I call upon you to join me in petitioning the Governor to:

- Pause all new awards for offshore wind generation and transmission projects until such time as the total program costs are known and can be clearly shown to be justified by benefits to the state and its ratepayers.
- Evaluate alternatives to offshore wind that can meet EMP objectives at lower economic and environmental costs including advanced modular nuclear technologies that could be adapted to existing sites in NJ, without the need for new transmission infrastructure.

As Mayor of Long Beach Township, I urge collaboration and dialogue to safeguard our state's economic prosperity and natural beauty. The decision on offshore wind is not just a coastal issue but a statewide concern affecting all New Jerseyans. Together, we must ensure that New Jersey remains a desirable place to live, work, and thrive, including the coast.

RESOLUTION 24-0701.09

**RESOLUTION OF THE LONG BEACH TOWNSHIP VIGOROUSLY OPPOSING
THE INDUSTRIAL OFFSHORE WIND PROJECT**

WHEREAS, Governor Phil Murphy continues to push for approval of two massive offshore wind turbine projects at the Jersey Shore (Atlantic Shore Offshore Wind and Offshore Wind 1, LLC) spanning more than 100,000 acres of undeveloped ocean adjacent to and which will be starkly visible from the public's beaches and coastline (collectively "Industrial Offshore Wind Project"); and

Whereas, New Jersey's Energy Master Plan is the result of only the governor's executive orders and not a policy debated, examined, approved

WHEREAS, the facts set forth as below establish that the proposed Industrial Offshore Wind Project on public property will industrialize the Atlantic Ocean and New Jersey Shore ("Shore") in exchange for extreme electricity rate hikes, significant damage to the environment and marine life, the degradation of the Shore, significant job loss, devastation of the State's fishing and tourism industries, millions in lost State tax revenue, and enormous financial cost to the State's residents.

1. The Industrial Offshore Wind Project turbines include up to 300 massive wind turbine structures, each as high as the Eiffel Tower (1,000ft+) and almost as wide as tall (900ft+). The closest turbine structures will be located approximately 8.5 miles from the coast and clearly visible to residents and tourists who live or travel to the Shore for the environment, unspoiled views, and way of life. The turbines will be among the largest, tallest, and closest-to-a-coastline ever built. In 2006-08, when the areas were designated for offshore wind energy, proposed tower heights were approximately 200 to 400 feet, and rotor diameters were under 328 feet. By analogy, when the plan was hatched essentially 300 single-family houses were to be built at the Shore and it is now a proposal for a cityscape comprised of 300 immense and imposing skyscrapers.

2. An independent analysis concludes that the cost of the Industrial Offshore Wind Project will exceed \$100 billion and raise electric customer rates by 55% for residential customers, 70% for commercial customers, and 85% for industrial customers. For context, in 2024 wholesale power purchase prices are roughly \$55 dollars per megawatt-hour, whereas the Board of Public Utilities recently approved contracts for offshore wind with a price of \$144 per megawatt-hour. In addition, the costs associated with transmission upgrades to distribute the electricity are forecast to increase progressively from \$1 per megawatt-hour to roughly \$40 per megawatt-hour by 2047.

3. Studies establish that the Industrial Offshore Wind Project will convert a pristine public natural and economic resource into a mammoth industrial eyesore in exchange for a catastrophic loss in tourism revenue, jobs, and property values, and, therefore, will be a significant economic burden imposed upon all State residents. A 2024 study prepared by Tourism Economics, an Oxford Economics Company ("Oxford Report"), establishes that the Offshore Wind Project will cause losses for the Long Beach Island municipalities of approximately 835,000 annual visitors, \$450.2 million in tourism spending, a total economic impact (loss) of \$668.2 million, and a total loss of State and local tax revenue of \$80.3 million. Studies further show at least 25% of beachgoers would switch beaches to avoid the visual blight caused by the Industrial Offshore Wind Project. Moreover, as admitted by the federal government, the fishing industry will be diminished by the resultant navigational hazards, habitat conversion, fish aggregation, migration disturbances, and space-use conflicts.

4. Studies establish that the testing, construction, and operation of the Industrial Offshore Wind Project, though sold as green energy, has and will significantly damage the environment. There is little doubt it has and will continue to negatively impact the behavior of marine fish and mammals, including causing confusion, compelling them to swim ashore, and preventing them from diving and feeding (since the start of sonar surveying and seismic testing an unprecedented number of marine mammals have washed ashore and died). There is also no question it will cause significant environmental and wildlife damage onshore.

5. Studies support the conclusion that the Industrial Offshore Wind Project will not reduce global warming or CO2 emissions. In fact, Harvard University found that the installation of scores of wind turbines in concentrated areas will actually raise surface temperature, especially in the immediate area of the turbines. The Harvard researchers concluded, "[t]he direct climate impacts of wind power are instant, while the benefits of

reduced emissions accumulate slowly. If your perspective is the next 10 years, wind power actually has – in some respects – more climate impact than coal or gas." Further, the Oxford Report establishes that offshore wind energy production is the most expensive form of renewable energy produced on a large-scale.

6. The Industrial Offshore Wind Project fails to include any ongoing funding for the ultimate removal/decommissioning and/or replacement of the turbines, which means at the end of their useful life the companies could decline to remove them and either go out of business or file for bankruptcy. The State's residents, therefore, will likely be forced to either live with over 200 decaying Eiffel Towers in their ocean off their Shore or pay the costs associated with removing them.

7. The sole conclusion is that the Industrial Offshore Wind Project is designed to be funded by all State residents and businesses, significantly higher electricity rates and significant loss of jobs and tax revenue, will cause environmental and wildlife devastation, will irreparably damage the tourism, fishing industries, and overall State economy in the form of higher overhead energy costs, will not produce actual green energy, and the State's residents will be left to pay for the removal of or live with the massive, decaying turbines. Indeed, if it is built, the State's residents will trade their priceless and pristine natural and hard-earned economic resources for a significantly higher cost of living and significantly lower quality of life and environment, and, incredibly, without the purported green energy benefits.

NOW, THEREFORE, BE IT RESOLVED by the Board of Commissioners of the Township of Long Beach, County of Ocean, State of New Jersey, and in accordance with the foregoing Recitals, which are incorporated herein by reference, that the Township of Long Beach vigorously supports legitimate green and renewable energy projects, but vigorously opposes the non-green Industrial Offshore Wind Project due to its real and present threat to the health, environmental, and financial health, welfare, and safety of all State residents.


BE IT FURTHER RESOLVED that the Board of Commissioners will petition the leaders in the state legislature to put a halt to all work on offshore wind projects and will ask the legislative leaders to empanel a body of lawmakers, energy experts, environmentalists and electric generation experts, consumers, fisherman and other stakeholders to develop a practical, effective, long-term energy plan for New Jersey's future, and;

ALSO, BE IT FURTHER RESOLVED that the Board of Commissioners is encouraging all other **municipal and county** elected officials to examine the financial and environmental impact of the governor's wind turbine plan and its impact on homeowners and businesses, and to call on the state legislature to put a halt to ALL offshore wind projects until such time as an energy panel, described above is formed and develops a practical, effective, long-term energy plan for New Jersey's future.

PASSED ON: July 1, 2024

CERTIFICATION

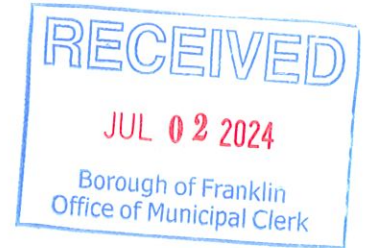
I, **Danielle La Valle**, Municipal Clerk for the Township of Long Beach do hereby certify that the foregoing Resolution 24-0701.09 was duly adopted by the Board of Commissioners at a regular meeting held on Monday, July 1, 2024.



Danielle La Valle, RMC
Municipal Clerk

CONSENT

Borough of Franklin Registrar Report Months of April, 2024 through June, 2024



Certified Copies Issued:

- Death Certificates: 288
- Burial Permit: 0
- Birth Certificates: 8
- Marriage Certificates: 24

Marriage Application Completed and prepared: 7

Marriage Licenses Issued: 6

Duplicate Original Marriage license issued: 0

Communications:

- Telephone inquiries: 25
- Counter inquiries: 15
- Written communications: 12

Correspondence received and processed: 15

Corrections Processed: 0

Respectfully submitted

A handwritten signature in blue ink that reads "Darlene J. Tremont".

Darlene J. Tremont, Registrar

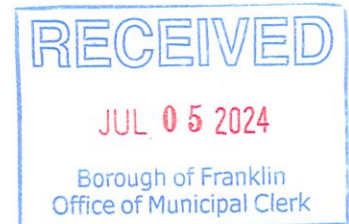
A handwritten signature in blue ink that reads "Colleen Little".

Colleen Little, Deputy Registrar

Franklin Borough COH

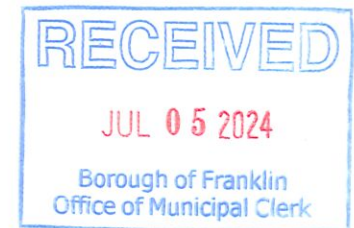
COH #	DATE	BLOCK	LOT	OWNER'S NAME	LOCATION	TYPE	AMOUNT	CHECK # CASH	DATE TO TREAS.
C24-045	6/3/2024	607	29	Denholtz, Jeffrey	335 Rutherford Ave	RESALE	\$150	20010	6/5/2024
C24-046	6/7/2024	1101	121	Thoma, Daniel & Sandra	55 Constitution	RESALE	\$50	9262	6/10/2024
C24-047	6/11/2024	1004	11	128 Main Street Franklin LLC	126-128 Main St, Apt E	RENTAL	\$50	1014	6/12/2024
C24-048	6/11/2024	1004	11	128 Main Street Franklin LLC	126-128 Main St, Apt B	RENTAL	\$50	1016	6/12/2024
C24-049	6/12/2024	2702	17/9SK	Weller Ted	9 Skyview Dr	RESALE	\$50	2625	6/14/2024
C24-050	6/13/2024	601	46	Matthew Lynch	23 Sterling St	RESALE	\$85	3122	6/14/2024
C24-051	6/19/2024	607	49	Sanchez, Hecmington	62 Nestor St	RESALE	\$50	1223	6/21/2024
C24-052	6/19/2024	1101	50	McTigue, Lynda	88 Constitution Way	RESALE	\$50	382	6/21/2024
C24-053	6/24/2024	605	3	Angry Ostrich Holdings LLC	386 Rutherford Ave	RENTAL	\$50	CASH	6/26/2024
C24-054	6/24/2024	605	3	Angry Ostrich Holdings LLC	388 Rutherford Ave	RENTAL	\$50	CASH	6/26/2024
C24-055	6/25/2024	2702	17	Kostakos, Karen	32 Woodbine Ave	RESALE	\$50	1349	6/26/2024
C24-056	6/25/2024	1002	6	Vecchiarelli, Michael	84-86 Main St	RENTAL	\$50	181	6/26/2024
C24-057	6/26/2024	1205	2	16-18 Davis LLC	16-18 Davis Rd	Rental	\$50	1088	6/26/2024
C24-058	6/28/2024	1901	5	Babcock Dawne	137 Davis Rd	RESALE	\$50	100021	6/28/2024
C24-059	6/28/2024	305	7	Peterson Christopher	13 Master St	RESALE	\$50	M/O 28053285524	7/1/2024
C24-060	6/28/2024	2202	8	Kays Elaine, Jeannine & Melvin	10 Edsall Rd	RESALE	\$85	CASH	7/1/2024
							\$970		

CONSENT

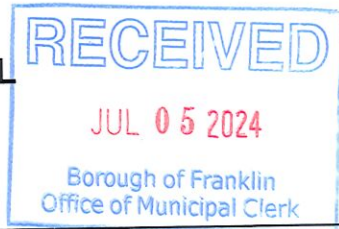


Franklin Borough							TOTAL	DCA	CHECK #	DATE TO
DATE	PERMIT #	BLOCK	LOT	OWNER'S NAME	LOCATION	DESCRIPTION	AMOUNT	AMOUNT	CASH	TREAS.
6/3/2024	20240348	601	12	Grabowski Gregg & Kristen	85 Sterling St	Oil to gas conversion boiler	\$178	\$13	CASH	6/3/2024
6/7/2024	2024-0392	1101	121	Thomas, Daniel & Sandra	55 Constitution Way	Gas water heater	\$66	\$1	9262	6/10/2024
6/12/2024	20240413	701	5	Rak Family Trust	396-400 RT 23	Tenant Fit out for Pizzeria	\$2,683	\$182	1006	6/12/2024
6/12/2024	2024-0419	2002	14	Immaculate Conception Church	75 Church St	Oil to gas conversion boiler	\$320	\$25	3310	6/14/2024
6/13/2024	2024-0426	1401	40	Arias, Veronica	80 Buckwheat Rd	Radon remediation	\$133	\$3	5691	6/14/2024
6/13/2024	2024-0428	709	15	Hauck, Rhea	48 Mabie St	Demo shed & construct garage	\$226	\$17	210	6/14/2024
6/14/2024	2024-0432	608	16	McKenna, Michael	167 Main St	Run gas line to stove	\$76	\$1	324	6/14/2024
6/14/2024	2024-0438	1205	4	48 Davis Rd LLC	48 Davis Rd	Demo & build 28 X 52 Garage & Violation	\$3,211	\$86	1042	6/17/2024
6/14/2024	2024-0442	1504	18	165 Route 23 llc	165 Rt 23	Remove 550 gal ust	\$75	\$0	2683	6/17/2024
6/14/2024	2024-0443	907	5	Rodriguez, Betty	55 Catlin Rd	Install pool	\$224	\$1	1017	6/17/2024
6/17/2024	2024-0445	1101	5	Franklin 23 c/o Nalitt Assoc	270 Rt 23	Tenant Fit out for Pizzeria	\$593	\$20	8865	6/17/2024
6/17/2024	20240448	2201	29	Conte Angelo & Lisa	13 Hemlock Dr	200 Amp service meter pan	\$66	\$1	1775	6/17/2024
6/17/2024	2024-0451	1901	15	Lami, Guglielmo	66 Wildcat Rd	16X28 Addition	\$677	\$31	15991	6/17/2024
6/18/2024	2024-0460	608	12	Northern Development	175 Main St	Change of use B to R2 Sprinkler System	\$3,237	\$162	9889	6/18/2024
6/19/2024	2024-0473	1301	13	Prol, Ruth	68 Church St	Oil to gas conversion boiler	\$79	\$4	4191	6/21/2024
6/19/2024	2024-0470	709	57	Rodriguez, Caraballo	27 High Point Ci	Chimney liner	\$79	\$4	3925	6/21/2024
6/20/2024	2024-0487	604	6	Flores, Roberto	374 Rutherford Ave	Water softener	\$69	\$4	1764	6/21/2024
6/21/2024	2024-0491	2702	5	Botelho, Isabel	131 Munsonhurst Rd	A/C & air handler replacement	\$280	\$30	8802094786	6/21/2024
6/21/2024	20240494	802	3	Kopsco John Jr	14 Scott Rd	Cimney liner install	\$79	\$4	2247	6/24/2024
6/24/2024	20240499	204	11	Marrero Elizabeth	417 Rutherford Ave	Lp to Natural gas, gas piping, gun only for boiler	\$81	\$6	19157	6/24/2024
6/24/2024	2024-0500	2002	3	Zeek, Richard	35 Church St	Kitchen & Bathroom Renovation	\$503	\$40	1970	6/24/2024
6/24/2024	20236007	1301	1	Franklin Edison llc	46 Church St	Roof replacement	\$4,059	\$209	7373	6/26/2024
6/25/2024	2024-0516	1901	10	Bolt, Juliane	123 Davis Rd	A/C condenser & air handler replacement	\$230	\$20	30814	6/26/2024
6/25/2024	2024-0517	1901	10	Bolt, Juliane	123 Davis Rd	Electric water heater replacement	\$144	\$4	30814	6/26/2024
6/27/2024	2024-0534	702	2	Hernandez, Cesar Lopez	422 Rt 23	Gas line to stove & dryer	\$67	\$2	CASH	6/28/2024
6/28/2024	2024-0535	204	12	Soules, Glenn & Patricia	5 Stanaback Rd	Oil to gas conversion furnace	\$160	\$20		6/28/2024
							\$17,595	\$890		

CONSENT



OFFICE OF CONSTRUCTION OFFICIAL
Permit Activity Report
 Range From: 6/1/2024 To: 6/30/2024



CONSENT

Permit #	Permit Date	Census	Control #	Updates	Partial	Partial Date	Description of Work						COFee	OtherFee
							Bldg	Elec	Fire	Plmb	Elev	Mech		
Block & Lot	Work Site	Cost	Use Group	Bldg	EAdm	FAdm	PAdm	VAdm	MAdm	VolFee	DCA Min.	CertTotl	Total Fee	
Owner Name	Cubic Feet	Square Feet	Waived Fees	BTotl	ETotl	FTotl	PTotl	VTotl	MTotl	TFTotl				
20236007	6/24/24	999	21431	1										
ROOF REPLACEMENT														
1301 1		\$110,000.00	S-1	\$3,850.00	\$0.00	\$0.00	\$0.00	\$0.00	\$0.00	\$0.00	\$209.00	\$0.00	\$0.00	
46 CHURCH ST			No Fees Waived	\$0.00	\$0.00	\$0.00	\$0.00	\$0.00	\$0.00	\$0.00	\$0.00	\$0.00	\$0.00	
	0 Cu.ft.	0 Sq.ft.									\$209.00	\$0.00	\$4,059.00	
FRANKLIN EDISON LLC			\$0.00	\$3,850.00	\$0.00	\$0.00	\$0.00	\$0.00	\$0.00	\$0.00	\$209.00	\$0.00		
2024-0348	6/3/24	999	21245	0										
OIL TO GAS CONVERSION BOILER														
601 12		\$7,200.00	R-5	\$0.00	\$65.00	\$0.00	\$0.00	\$0.00	\$0.00	\$100.00	\$13.00	\$0.00	\$0.00	
85 STERLING ST			No Fees Waived	\$0.00	\$0.00	\$0.00	\$0.00	\$0.00	\$0.00	\$0.00	\$0.00	\$0.00	\$0.00	
	0 Cu.ft.	0 Sq.ft.									\$0.00	\$0.00	\$178.00	
GRABOWSKI, GREGG & KRISTEN			\$0.00	\$0.00	\$65.00	\$0.00	\$0.00	\$0.00	\$100.00	\$13.00	\$0.00	\$0.00		
2024-0392	6/7/24	999	21363	0										
GAS WATER HEATER														
1101 121		\$500.00	R-2	\$0.00	\$0.00	\$0.00	\$65.00	\$0.00	\$0.00	\$0.00	\$1.00	\$0.00	\$0.00	
55 CONSTITUTION WAY			No Fees Waived	\$0.00	\$0.00	\$0.00	\$0.00	\$0.00	\$0.00	\$0.00	\$0.00	\$0.00	\$0.00	
	0 Cu.ft.	0 Sq.ft.									\$0.00	\$0.00	\$66.00	
THOMA, DANIEL & SANDRA			\$0.00	\$0.00	\$0.00	\$0.00	\$65.00	\$0.00	\$0.00	\$1.00	\$0.00	\$0.00		
2024-0413	6/12/24	434	21286	0										
TENANT FIT OUT FOR PIZZERIA														
701 5		\$95,850.00	A-2	\$525.00	\$625.00	\$766.00	\$485.00	\$0.00	\$0.00	\$182.00	\$100.00	\$0.00	\$0.00	
395-400 RT 23			No Fees Waived	\$0.00	\$0.00	\$0.00	\$0.00	\$0.00	\$0.00	\$0.00	\$0.00	\$0.00	\$0.00	
	0 Cu.ft.	0 Sq.ft.									\$182.00	\$100.00	\$2,683.00	
RAK FAMILY TRUST			\$0.00	\$525.00	\$625.00	\$766.00	\$485.00	\$0.00	\$0.00	\$182.00	\$100.00	\$0.00		
2024-0419	6/12/24	434	21257	0										
OIL TO GAS CONVERSION BOILER														
2002 14		\$13,000.00	A-3	\$0.00	\$65.00	\$65.00	\$165.00	\$0.00	\$0.00	\$25.00	\$0.00	\$0.00	\$0.00	
75 CHURCH ST			No Fees Waived	\$0.00	\$0.00	\$0.00	\$0.00	\$0.00	\$0.00	\$0.00	\$0.00	\$0.00	\$0.00	
	0 Cu.ft.	0 Sq.ft.									\$25.00	\$0.00	\$320.00	
IMMACULATE CONCEPTION CHURCH			\$0.00	\$0.00	\$65.00	\$65.00	\$165.00	\$0.00	\$0.00	\$25.00	\$0.00	\$0.00		
2024-0426	6/13/24	434	21279	0										
RADON REMEDIATION														
1401 40		\$1,799.00	R-5	\$65.00	\$65.00	\$0.00	\$0.00	\$0.00	\$0.00	\$3.00	\$0.00	\$0.00	\$0.00	
80 BUCKWHEAT RD			No Fees Waived	\$0.00	\$0.00	\$0.00	\$0.00	\$0.00	\$0.00	\$0.00	\$0.00	\$0.00	\$0.00	
	0 Cu.ft.	0 Sq.ft.									\$3.00	\$0.00	\$133.00	
ARIAS, VERONICA B			\$0.00	\$65.00	\$65.00	\$0.00	\$0.00	\$0.00	\$0.00	\$3.00	\$0.00	\$0.00		
2024-0428	6/13/24	999	21386	0										
TEAR DOWN EXISTING SHED AND REPLACE WITH PRE-FAB 2 CAR GARAGE ON CONCREAT SLAB														
709 15		\$28,500.00	U	\$184.00	\$0.00	\$0.00	\$0.00	\$0.00	\$0.00	\$0.00	\$0.00	\$25.00	\$0.00	
48 MABIE ST			No Fees Waived	\$0.00	\$0.00	\$0.00	\$0.00	\$0.00	\$0.00	\$0.00	\$17.00	\$0.00	\$0.00	
	4,598 Cu.ft.	484 Sq.ft.									\$0.00	\$0.00	\$0.00	
HAUCK, RHEA			\$0.00	\$184.00	\$0.00	\$0.00	\$0.00	\$0.00	\$0.00	\$17.00	\$25.00	\$226.00		

OFFICE OF CONSTRUCTION OFFICIAL

Permit Activity Report

Range From: 6/1/2024 To: 6/30/2024

Permit #	Permit Date	Census Cost	Control #	Updates	Partial		Partial Date	Description of Work					COFee	OtherFee
					Bldg	Elec		Fire	Plmb	Elev	Mech	AltFee		
Block & Lot	Work Site	Use Group	Waived Fees	BAdm	EAdm	FAdm	PAdm	VAdm	MAdm	VolFee	TCOFee	PenaltyPmt		
Cubic Feet	Square Feet	Minimum Fees	BTotl	ETotl	FTotl	PTotl	VTotl	MTotl	DCA Min.	TFTotl	CertTotl	Total Fee		
2024-0432	6/14/24	434	21395	0										
608 16		\$500.00	U		\$0.00	\$0.00	\$0.00	\$0.00	\$0.00	\$75.00	\$1.00	\$0.00	\$0.00	
167 MAIN ST			No Fees Waived	\$0.00	\$0.00	\$0.00	\$0.00	\$0.00	\$0.00	\$0.00	\$0.00	\$0.00	\$0.00	
0 Cu.ft.	0 Sq.ft.									\$75.00	\$1.00	\$0.00	\$76.00	
MCKENNA, MICHAEL		\$0.00		\$0.00	\$0.00	\$0.00	\$0.00	\$0.00	\$0.00	\$75.00	\$1.00	\$0.00	\$76.00	
2024-0438	6/14/24	999	21267	0										
1205 4		\$16,600.00	U		\$925.00	\$110.00	\$65.00	\$0.00	\$0.00	\$0.00	\$0.00	\$25.00	\$0.00	
48 DAVIS RD			No Fees Waived	\$0.00	\$0.00	\$0.00	\$0.00	\$0.00	\$0.00	\$0.00	\$86.00	\$0.00	\$2,000.00	
23,113 Cu.ft.	1,206 Sq.ft.										\$0.00	\$0.00	\$0.00	
48 DAVIS RD LLC		\$0.00		\$925.00	\$110.00	\$65.00	\$0.00	\$0.00	\$0.00	\$0.00	\$86.00	\$25.00	\$1,211.00	
2024-0442	6/14/24	999	21415	0										
1504 18		\$1,500.00	U		\$0.00	\$0.00	\$75.00	\$0.00	\$0.00	\$0.00	\$0.00	\$0.00	\$0.00	
165 RT 23			No Fees Waived	\$0.00	\$0.00	\$0.00	\$0.00	\$0.00	\$0.00	\$0.00	\$0.00	\$0.00	\$0.00	
0 Cu.ft.	0 Sq.ft.											\$0.00	\$0.00	
165 ROUTE 23, LLC		\$0.00		\$0.00	\$0.00	\$75.00	\$0.00	\$0.00	\$0.00	\$0.00	\$0.00	\$0.00	\$75.00	
2024-0443	6/14/24	434	21295	0										
907 5		\$269.00	R-5		\$158.00	\$65.00	\$0.00	\$0.00	\$0.00	\$0.00	\$0.00	\$0.00	\$0.00	
55 CATLIN RD			No Fees Waived	\$0.00	\$0.00	\$0.00	\$0.00	\$0.00	\$0.00	\$0.00	\$0.00	\$0.00	\$0.00	
0 Cu.ft.	0 Sq.ft.										\$1.00	\$0.00	\$0.00	
RODRIGUEZ, BETTY		\$0.00		\$158.00	\$65.00	\$0.00	\$0.00	\$0.00	\$0.00	\$0.00	\$1.00	\$0.00	\$224.00	
2024-0445	6/17/24	434	1906 11873	0										
1101 5		\$10,500.00	B		\$298.00	\$110.00	\$0.00	\$115.00	\$0.00	\$0.00	\$20.00	\$50.00	\$0.00	
270 RT 23			No Fees Waived	\$0.00	\$0.00	\$0.00	\$0.00	\$0.00	\$0.00	\$0.00	\$0.00	\$0.00	\$0.00	
0 Cu.ft.	0 Sq.ft.										\$0.00	\$0.00	\$0.00	
FRANKLIN 23 C/O NALITT ASSOC		\$0.00		\$298.00	\$110.00	\$0.00	\$115.00	\$0.00	\$0.00	\$0.00	\$20.00	\$50.00	\$593.00	
2024-0448	6/17/24	999	21335	0										
2201 29		\$400.00	R-5		\$0.00	\$65.00	\$0.00	\$0.00	\$0.00	\$0.00	\$1.00	\$0.00	\$0.00	
13 HEMLOCK DR			No Fees Waived	\$0.00	\$0.00	\$0.00	\$0.00	\$0.00	\$0.00	\$0.00	\$0.00	\$0.00	\$0.00	
0 Cu.ft.	0 Sq.ft.										\$0.00	\$0.00	\$0.00	
CONTE, ANGELO & LISA		\$0.00		\$0.00	\$65.00	\$0.00	\$0.00	\$0.00	\$0.00	\$0.00	\$1.00	\$0.00	\$66.00	

Permit Activity Report

Range From: 6/1/2024 To: 6/30/2024

Permit #	Permit Date	Census Cost	Control # Use Group	Updates	Partial		Partial Date	Description of Work					AltFee VolFee	COFee TCOFee	OtherFee PenaltyPmt
					Bldg	Elec		Fire	Plmb	Elev	Mech				
Block & Lot	Work Site		Waived Fees	BAdm	EAdm	FAdm	PAdm	VAdm	MAdm	DCA Min.	CertTotl	Total Fee			
Owner Name	Cubic Feet	Square Feet	Minimum Fees	BTotl	ETotl	FTotl	PTotl	VTotl	MTotl	TFTotl					
2024-0451	6/17/24	434	21393	0											
1901 15		\$105,000.00	R-5	\$401.00	\$65.00	\$65.00	\$65.00	\$0.00	\$0.00	\$10.00	\$50.00	\$0.00	\$0.00		
66 WILDCAT RD			No Fees Waived	\$0.00	\$0.00	\$0.00	\$0.00	\$0.00	\$0.00	\$0.00	\$0.00	\$0.00	\$0.00		
	5,640 Cu.ft.	415 Sq.ft.								\$31.00	\$50.00	\$677.00			
LAMI, GUGLIELMO JR & CARIDAD			\$0.00	\$401.00	\$65.00	\$65.00	\$65.00	\$0.00	\$0.00						
2024-0460	6/18/24	434	1906 12015	0											
608 12		\$75,970.00	R-2	\$2,100.00	\$510.00	\$65.00	\$200.00	\$0.00	\$0.00	\$145.00	\$100.00	\$0.00	\$0.00		
175 MAIN ST			No Fees Waived	\$0.00	\$0.00	\$0.00	\$0.00	\$0.00	\$0.00	\$0.00	\$0.00	\$0.00	\$0.00		
	0 Cu.ft.	0 Sq.ft.								\$0.00	\$0.00	\$0.00	\$0.00		
NORTHERN DEVELOPMENT LLC			\$0.00	\$2,100.00	\$510.00	\$65.00	\$200.00	\$0.00	\$0.00	\$145.00	\$100.00	\$3,120.00			
2024-0460	6/18/24	434	1906 12016	1											
608 12		\$9,000.00	R-2	\$0.00	\$0.00	\$100.00	\$0.00	\$0.00	\$0.00	\$17.00	\$0.00	\$0.00	\$0.00		
175 MAIN ST			No Fees Waived	\$0.00	\$0.00	\$0.00	\$0.00	\$0.00	\$0.00	\$0.00	\$0.00	\$0.00	\$0.00		
	0 Cu.ft.	0 Sq.ft.								\$0.00	\$0.00	\$0.00	\$0.00		
NORTHERN DEVELOPMENT LLC			\$0.00	\$0.00	\$0.00	\$100.00	\$0.00	\$0.00	\$0.00	\$17.00	\$0.00	\$117.00			
2024-0470	6/19/24	434	21367	0											
709 57		\$2,300.00	R-5	\$0.00	\$0.00	\$0.00	\$0.00	\$0.00	\$75.00	\$4.00	\$0.00	\$0.00	\$0.00		
27 HIGH POINT CI			No Fees Waived	\$0.00	\$0.00	\$0.00	\$0.00	\$0.00	\$0.00	\$0.00	\$0.00	\$0.00	\$0.00		
	0 Cu.ft.	0 Sq.ft.								\$0.00	\$0.00	\$0.00	\$0.00		
RODRIGUEZ,H, CARABALLO M & H			\$0.00	\$0.00	\$0.00	\$0.00	\$0.00	\$0.00	\$75.00	\$4.00	\$0.00	\$79.00			
2024-0473	6/19/24	434	21403	0											
1301 13		\$2,000.00	R-5	\$0.00	\$0.00	\$0.00	\$0.00	\$0.00	\$75.00	\$4.00	\$0.00	\$0.00	\$0.00		
68 CHURCH ST			No Fees Waived	\$0.00	\$0.00	\$0.00	\$0.00	\$0.00	\$0.00	\$0.00	\$0.00	\$0.00	\$0.00		
	0 Cu.ft.	0 Sq.ft.								\$0.00	\$0.00	\$0.00	\$0.00		
PROL, RUTH			\$0.00	\$0.00	\$0.00	\$0.00	\$0.00	\$0.00	\$75.00	\$4.00	\$0.00	\$79.00			
2024-0487	6/20/24	999	21452	0											
604 6		\$1,895.00	R-5	\$0.00	\$0.00	\$0.00	\$65.00	\$0.00	\$0.00	\$4.00	\$0.00	\$0.00	\$0.00		
374 RUTHERFORD AVE			No Fees Waived	\$0.00	\$0.00	\$0.00	\$0.00	\$0.00	\$0.00	\$0.00	\$0.00	\$0.00	\$0.00		
	0 Cu.ft.	0 Sq.ft.								\$0.00	\$0.00	\$0.00	\$0.00		
FLORES, ROBERTO			\$0.00	\$0.00	\$0.00	\$0.00	\$65.00	\$0.00	\$0.00	\$4.00	\$0.00	\$69.00			
2024-0491	6/21/24	999	21325	0											
2702 5		\$15,660.00	R-5	\$0.00	\$150.00	\$0.00	\$0.00	\$0.00	\$100.00	\$30.00	\$0.00	\$0.00	\$0.00		
131 MUNSONHURST RD			No Fees Waived	\$0.00	\$0.00	\$0.00	\$0.00	\$0.00	\$0.00	\$0.00	\$0.00	\$0.00	\$0.00		
	0 Cu.ft.	0 Sq.ft.								\$0.00	\$0.00	\$0.00	\$0.00		
BOTELHO, ISABEL J & FRAYER, JORDAN			\$0.00	\$0.00	\$150.00	\$0.00	\$0.00	\$0.00	\$100.00	\$30.00	\$0.00	\$280.00			

Permit Activity Report

Range From: 6/1/2024 To: 6/30/2024

Permit #	Permit Date	Census	Control #	Updates	Partial	Partial Date	Description of Work						AltFee	COFee	OtherFee
Block & Lot		Cost	Use Group	Bldg	Elec	Fire	Plmb	Elev	Mech		VolFee	TCOFee	PenaltyPmt		
Work Site			Waived Fees	BAdm	EAdm	FAdm	PAdm	VAdm	MAdm						
Cubic Feet	Square Feet									DCA Min.					
Owner Name		Minimum Fees		BTotl	ETotl	FTotl	PTotl	VTotl	MTotl	TFTotl	CertTotl	Total Fee			
2024-0494	6/21/24	434	21453	0											
802 3		\$2,200.00	R-5	\$0.00	\$0.00	\$0.00	\$0.00	\$0.00	\$75.00	\$4.00	\$0.00	\$0.00	\$0.00	\$0.00	\$0.00
14 SCOTT RD			No Fees Waived	\$0.00	\$0.00	\$0.00	\$0.00	\$0.00	\$0.00	\$0.00	\$0.00	\$0.00	\$0.00	\$0.00	\$0.00
0 Cu.ft.	0 Sq.ft.									\$0.00					
KOPCSO, JOHN JR		\$0.00		\$0.00	\$0.00	\$0.00	\$0.00	\$0.00	\$75.00	\$4.00	\$0.00	\$79.00			
2024-0499	6/24/24	999	21435	0											
204 11		\$3,000.00	R-5	\$0.00	\$0.00	\$0.00	\$0.00	\$0.00	\$75.00	\$6.00	\$0.00	\$0.00	\$0.00	\$0.00	\$0.00
417 RUTHERFORD AVE			No Fees Waived	\$0.00	\$0.00	\$0.00	\$0.00	\$0.00	\$0.00	\$0.00	\$0.00	\$0.00	\$0.00	\$0.00	\$0.00
0 Cu.ft.	0 Sq.ft.									\$0.00					
MARRERO, ELIZABETH A		\$0.00		\$0.00	\$0.00	\$0.00	\$0.00	\$0.00	\$75.00	\$6.00	\$0.00	\$81.00			
2024-0500	6/24/24	434	21400	0											
2002 3		\$21,500.00	R-5	\$298.00	\$65.00	\$0.00	\$100.00	\$0.00	\$0.00	\$40.00	\$0.00	\$0.00	\$0.00	\$0.00	\$0.00
35 CHURCH ST			No Fees Waived	\$0.00	\$0.00	\$0.00	\$0.00	\$0.00	\$0.00	\$0.00	\$0.00	\$0.00	\$0.00	\$0.00	\$0.00
0 Cu.ft.	0 Sq.ft.									\$0.00					
ZEEK, RICHARD B		\$0.00		\$298.00	\$65.00	\$0.00	\$100.00	\$0.00	\$0.00	\$40.00	\$0.00	\$503.00			
2024-0516	6/25/24	999	21215	0											
1901 10		\$10,559.00	R-5	\$0.00	\$110.00	\$0.00	\$0.00	\$0.00	\$100.00	\$20.00	\$0.00	\$0.00	\$0.00	\$0.00	\$0.00
123 DAVIS RD			No Fees Waived	\$0.00	\$0.00	\$0.00	\$0.00	\$0.00	\$0.00	\$0.00	\$0.00	\$0.00	\$0.00	\$0.00	\$0.00
0 Cu.ft.	0 Sq.ft.									\$0.00					
BOLT, JULIANE & SCHMIDT, PETER JACB		\$0.00		\$0.00	\$110.00	\$0.00	\$0.00	\$0.00	\$100.00	\$20.00	\$0.00	\$230.00			
2024-0517	6/25/24	434	1906 12050	0											
1901 10		\$2,296.00	R-5	\$0.00	\$65.00	\$0.00	\$0.00	\$0.00	\$75.00	\$4.00	\$0.00	\$0.00	\$0.00	\$0.00	\$0.00
123 DAVIS RD			No Fees Waived	\$0.00	\$0.00	\$0.00	\$0.00	\$0.00	\$0.00	\$0.00	\$0.00	\$0.00	\$0.00	\$0.00	\$0.00
0 Cu.ft.	0 Sq.ft.									\$0.00					
BOLT, JULIANE & SCHMIDT, PETER		\$0.00		\$0.00	\$65.00	\$0.00	\$0.00	\$0.00	\$75.00	\$4.00	\$0.00	\$144.00			
2024-0534	6/27/24	434	21468	0											
702 2		\$1,200.00	R-5	\$0.00	\$0.00	\$0.00	\$65.00	\$0.00	\$0.00	\$2.00	\$0.00	\$0.00	\$0.00	\$0.00	\$0.00
422 RT 23			No Fees Waived	\$0.00	\$0.00	\$0.00	\$0.00	\$0.00	\$0.00	\$0.00	\$0.00	\$0.00	\$0.00	\$0.00	\$0.00
0 Cu.ft.	0 Sq.ft.									\$0.00					
HERNANDEZ, CESAR LOPEZ & ACOSTA, GE		\$0.00		\$0.00	\$0.00	\$0.00	\$65.00	\$0.00	\$0.00	\$2.00	\$0.00	\$67.00			
2024-0535	6/28/24	999	21439	0											
204 12		\$10,661.00	R-5	\$0.00	\$65.00	\$0.00	\$0.00	\$0.00	\$75.00	\$20.00	\$0.00	\$0.00	\$0.00	\$0.00	\$0.00
5 STANABACK RD			No Fees Waived	\$0.00	\$0.00	\$0.00	\$0.00	\$0.00	\$0.00	\$0.00	\$0.00	\$0.00	\$0.00	\$0.00	\$0.00
0 Cu.ft.	0 Sq.ft.									\$0.00					

OFFICE OF CONSTRUCTION OFFICIAL

Permit Activity Report

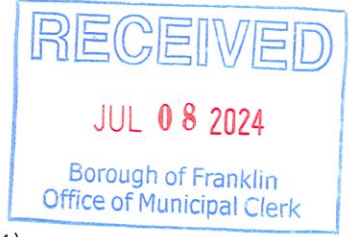
Range From: 6/1/2024 To: 6/30/2024

Permit #	Permit Date	Census	Control #	Updates	Partial	Partial Date	Description of Work						OtherFee
Block & Lot	Cost	Use Group	Bldg	Elec	Fire	Plmb	Elev	Mech	AltFee	COFee	OtherFee	PenaltyPmt	
Work Site	Waived Fees	BAdm	EAdm	FAdm	PAdm	VAdm	MAdm	VolFee	TCOFee	DCA Min.	CertTotl	Total Fee	
Cubic Feet	Square Feet	Minimum Fees	BTotl	ETotl	FTotl	PTotl	VTotl	MTotl	TFTotl				
Owner Name													
SOULES, GLENN & PATRICIA		\$0.00	\$0.00	\$65.00	\$0.00	\$0.00	\$0.00	\$75.00	\$20.00	\$0.00	\$160.00		
Grand Total			\$8,804.00	\$2,200.00	\$1,201.00	\$1,325.00	\$0.00	\$825.00	\$890.00	\$350.00	\$15,595.00		
Total Penalties Collected for Permits Issued											\$2,000.00		
Total Penalties Collected for Permits NOT Issued											\$0.00		
Total Fees and Penalties Collected											\$17,595.00		
Total Permits: 27	Total Partials: 0												

CONSENT

REPORT ID :CMC0051
RUN DATE :07/06/2024
RUN TIME :23:58

NJ AUTOMATED COMPLAINT SYSTEM
COMPLAINT ACTIVITY REPORT
FRANKLIN BORO MUNICIPAL COURT



PAGE: 1
RUN :MONTHLY

(FROM 06/01/2024 TO 06/30/2024)

OFFICER NAME			OFFICER ID		CDR-1 ENTERED	CDR-2 ENTERED	BORO ORDS ENTERED	TOTAL
VANDERPLOEG	SGT	R	1906 0028	0	1	0	0	1
SCHNEIDER	SGT	D	1906 0029	0	1	0	0	1
FLORA	PTLM	D	1906 0031	0	0	0	2	2
PROL	PTLM	B	1906 0034	0	2	0	0	2
LAGRAVE	PTLM	Z	1906 0036	0	1	0	1	2
LOSPINUSO	PTLM	A	1906 0037	0	0	0	1	1
ROTUNDA	PTLM	J	1906 0038	0	3	1	0	4
TOTALS					8	1	4	13

REPORT ID: TFC0051
RUN DATE : 07/07/2024
RUN TIME : 02:38

NEW JERSEY AUTOMATED TRAFFIC SYSTEM
TICKET ACTIVITY REPORT FOR SUSSEX CO SHERIFF
FRANKLIN BORO MUNICIPAL COURT

PAGE: 1
FROM 06/01/2024 TO 06/30/2024

	OFFICER NAME	OFFICER ID	NON-PARKING ISSUED	PARKING ISSUED	TOTAL
DET.	MCCANN	1292	4	0	4
	TOTALS :		4	0	4

REPORT ID: TFC0051
RUN DATE : 07/07/2024
RUN TIME : 02:38

NEW JERSEY AUTOMATED TRAFFIC SYSTEM
TICKET ACTIVITY REPORT FOR FRANKLIN BORO POLICE
FRANKLIN BORO MUNICIPAL COURT

PAGE: 2
FROM 06/01/2024 TO 06/30/2024

	OFFICER NAME	OFFICER ID	NON-PARKING ISSUED	PARKING ISSUED	TOTAL
PTLM	J BABCOCK	0027	9	0	9
SGT	R VANDERPLOEG	0028	7	0	7
PTLM	Z OREN	0030	1	0	1
PTLM	D FLORA	0031	2	0	2
PTLM	N DELLA FERA	0033	4	0	4
PTLM	B PROL	0034	1	1	2
PTLM	Z LAGRAVE	0036	27	0	27
PTLM	A LOSPINUSO	0037	13	0	13
PTLM	J ROTUNDA	0038	16	0	16
	TOTALS :		80	1	81

END OF REPORT TFC0051

REPORT: TFCL628
 DATE : 07/07/2024

AUTOMATED TRAFFIC SYSTEM
 MONTHLY MANAGEMENT REPORT
 FRANKLIN BORO MUNICIPAL COURT

PAGE 1
 JUNE

A. TICKET INVENTORY		PARKING	MOVING	DWI	TOTAL	F. NON-DISPOSED CASE STATUS	CASES
ADDED DURING MONTH		1	79	5	85	1- ISSUED & PENDING TRIAL	141
DISPOSED DURING MONTH		3	62	4	69	1A- PENDING DMV LOOKUP	1
						2- ELIGIBLE FOR FTA - FOR < 14 DAYS	0
						3- ELIGIBLE FOR FTA - FOR 14+ DAYS	0
						4- ELIGIBLE FOR DISMISSAL	12
						5- BAD CHECK - NOT ELIG FOR WARRANT	0
						6- CASE STATUS - FTA	29
						7- CASE STATUS - FTUD	0
						8- ELIGIBLE FOR WARRANT A- (MOVING)	3
						B- (PARKING)	79
						9- OUT OF STATE WARRANT (PARKING)	0
						10- ELIGIBLE FOR DSUS/RSUS	0
						11- CASE STATUS - PSUS	0
						12- CASE STATUS - WARRANT	3
						13- CASE STATUS - HELD 1-60 DAYS	0
						61-120 DAYS	0
						120 + DAYS	0
						14- CASE STATUS - UNSV	0
						15- OTHER STATUSES	22
						TOTAL	290
B. TICKETS PENDING - BY AGE							
1-30 DAYS		1	65	5	71		
31-60 DAYS		1	33	2	36		
61-90 DAYS		0	19	1	20		
91-120 DAYS		22	18	2	42		
120 + DAYS		79	35	7	121		
TOTAL		103	170	17	290		
C. ERROR REPORT							
(UNDISPOSED TICKETS)							
1- AUTOPIC ERROR STATUS		0	0	0	0	G. CLOSED/DSUS TICKETS IN INVENTORY	
2- TOTAL ERROR STATUS		0	0	0	0		
						1- SUSPENDED LICENSE (DSUS)	8
						2- SUSPENDED REGISTRATION (RSUS)	0
						3- CLOSED RULE (CLOS)	792

REPORT: TFC1628
 DATE : 07/07/2024

AUTOMATED TRAFFIC SYSTEM
 MONTHLY MANAGEMENT REPORT
 FRANKLIN BORO MUNICIPAL COURT

PAGE 2
 JUNE

D. RESERVED CASES

1- RESERVED DECISION	0	0	0	0
2- RESERVED MOTION	0	0	0	0

E. FINANCIAL

1- TIME PAYMENTS (ADJUDICATED CASES)				416
2- AMOUNT OUTSTANDING \$	133	190,736	31,754	222,623
3- COLLECTIONS DURING MONTHS	0	4,622	1,820	6,442
4- BAIL FORFEITURES \$	0	249	0	249
5- BAIL ACCOUNT BALANCES \$	0	75	1,100	1,175
6- SUSPENSE FUND BALANCE			\$	0
7- CASES ON OVER-PAYMENT STATUS				0
8- VALUE OF TOTAL NON-REFUNDED OVER-PAYMENTS			\$	0

H. TICKET ASSIGNMENT

1- ASSIGNED BUT NOT ISSUED:	
0-60 DAYS	0
60-121 DAYS	0
121-180 DAYS	0
181+ DAYS	0
TOTAL	0

2- ISSUED MONTHLY, BUT NOT ASSIGNED:	0
--------------------------------------	---

I. WORK MANAGEMENT (DAILY WORK VOLUME)

# OF CASES	
1- LOCAL POLICE TICKETS ARE GREATER THAN 4 DAYS FROM ISSUE DATE	0
2- STATE POLICE TICKETS ARE GREATER THAN 7 DAYS FROM ISSUE DATE	0
3- COURT DATE IS MORE THAN:	
A- 60 DAYS FROM TODAY	1
B- 90 DAYS FROM TODAY	0

J. CASE PROCESSING: FOLLOW-UP INCOMPLETE

1- TICKETS > 2 YRS BUT < 2 1/2 YRS.	
MOVING	0
PARKING	14
2- TICKETS > 2 1/2 YRS BUT < 3 YRS.	
MOVING	0
PARKING	6
3- TICKETS OVER 3 YRS OLD.	
MOVING	1
*PARKING	11
*DISMISSAL IS REQUIRED FOR PARKING.	

REPORT ID: CMC1628
 RUN DATE : 07/07/2024
 RUN TIME : 00:06

NJ AUTOMATED COMPLAINT SYSTEM
 MONTHLY MANAGEMENT REPORT
 FRANKLIN BORO MUNICIPAL COURT

PAGE: 1
 RUN : MONTHLY

AS OF : 07/01/2024

A. COMPLAINT INVENTORY	INDICTABLE	DIS PERS	OTHER NON TRAF	TOTAL	F. NON-DISPOSED CASE STATUS	CASES
1. ADDED DURING MONTH	3	8	3	14	1. ISSUED AND PENDING TRIAL	30
2. DISPOSED DURING MONTH	2	8	7	17	2. ELIGIBLE FOR FTA - < 14 DAYS	
					3. ELIGIBLE FOR FTA - > 14 DAYS	8
					4. CASE STATUS - FTA	5
					5. CASE STATUS BAD CHECK, UNDE	
					6. ELIGIBLE FOR WARRANT	
B. COMPLAINTS PENDING - BY AGE					A. ANY CASES NOT IN DSUS	27
1. 1 - 30 DAYS	6	7	2	15	*B. ANY CASE IN DSUS	1
2. 31 - 60 DAYS		13	5	18	7. ELIGIBLE FOR DSUS	
3. 61 - 90 DAYS		32	9	41	**A. CASE STATUS - FTA	10
4. 91 - 120 DAYS		21	2	23	B. CASE STATUS - WARR	10
5. 121 + DAYS		60	42	102	8. WARR OUTSTANDING -NOT ELIGIBLE FOR DSUS	118
TOTAL	6	133	60	199	9. OTHER CASE STATUSES A) 1 - 60 DAYS	
					(HELD, MILLI, DRAF, WIP, B) 61 - 120 DAYS	
					RDEC, TRAF, EWAR, PROR) C) 121 - 180 DAYS	
					D) 181 + DAYS	
					10. OTHER CASES	
C. ERROR REPORT (UNDISPOSED COMPLAINTS)					TOTAL	199
OFFENSE ERROR STATUS				2		

D. FINANCIAL SUMMARY - MONTHLY COLLECTIONS

FINES	1805.00
COSTS	239.00
MISC (VCCB)	683.00
TOTAL	2727.00

*THIS NUMBER IS NOT INCLUDED IN TOTAL
 **THIS NUMBER CAN BE INCLUDED IN ELIGIBLE
 FOR WARRANT TOTALS

E. TIME PAYMENTS ACCOUNTS - SUMMARY

	# OF ACCOUNTS	# OF COMPLAINTS	\$VALUE
1. OPEN AND RCAL	27	26	9975.30
2. DELINQUENT	18	18	4248.99
3. BAD CHECK	3	3	1003.23
4. ELIGIBLE DSUS	157	181	80373.50
5. DSUS STATUS	135	183	115507.06
6. TOTAL OUTSTANDING	340	411	211108.08

Borough of Franklin, County of Sussex

Resolution #2024-82

RESOLUTION AUTHORIZING BOROUGH CLERK TO RENEW LIQUOR LICENSES FOR THE 2024-2025 LICENSING TERM

BE IT RESOLVED BY THE MAYOR AND COUNCIL OF THE BOROUGH OF FRANKLIN, COUNTY OF SUSSEX, STATE OF NEW JERSEY, THAT THE FOLLOWING APPLICATIONS FOR THE RENEWAL OF LIQUOR LICENSES IN THE BOROUGH OF FRANKLIN FOR THE 2024-2025 LICENSING YEAR, EFFECTIVE JULY 1, 2024, BE AND THE SAME ARE HEREBY APPROVED:

PLENARY RETAIL CONSUMPTION - \$1,254.00 FEE

<u>LICENSE #</u>	<u>LICENSEE</u>	<u>ESTABLISHMENT</u>	<u>ADDRESS</u>
1906-33-005-008	Franklin Silver Ducat II, LLC	N/A	Inactive/Pocket

CERTIFICATION I, Colleen L. Little, Deputy Municipal Clerk of the Borough of Franklin, in the County of Sussex, State of New Jersey do hereby certify that the foregoing is a true and correct copy of a Resolution adopted by the Governing Body of the Borough of Franklin, County of Sussex, State of New Jersey at a regular meeting of said Governing Body held on July 16, 2024 at 7:00PM.

Colleen L. Little, Deputy Municipal Clerk

Date: July 16, 2024

RECORD OF COUNCIL VOTES				
COUNCIL MEMBER	AYES	NAYES	ABSTAIN	ABSENT
PATRICIA CARNES				
CONCETTO FORMICA				
RACHEL HEATH				
JOSEPH LIMON				
STEPHEN SKELLENGER				
GILBERT SNYDER				
MAYOR SOWDEN (Tie Only)				

List of Bills - CLEARING ACCOUNT - Franklin

Check#	Vendor	Description	Payment	Check Total
56700	2613 - AA Berms, LLC	PO 37079 Encumber sidewalk and curb removal Hemlo	2,700.92	2,700.92
56701	1827 - ACCURATE PEST CONTROL, inc.	PO 37736 2024 BLANKET-B/G-PEST CONTROL-QUARTERLY	144.00	144.00
56702	1559 - ADVANCE AUTO PARTS	PO 37737 2024 BLANKET-S/R-POLICE-W/S	98.26	98.26
56703	1559 - ADVANCE AUTO PARTS	PO 38000 2024 - FFD - BLANKET	362.69	362.69
56704	2622 - AGN GLASS LLC	PO 38296 WINDSHIELD REPAIRS	295.00	295.00
56705	2603 - ALEX LOSPINUSO	PO 38317 2024 POLICE	850.00	850.00
56706	2607 - ALLAN BOLES	PO 38281 SENIOR CENTER PICNIC - DJ	300.00	300.00
56707	2351 - AMAZON CAPITAL SERVICES INC	PO 38252 Court: Office Supplies	218.81	
		PO 38275 Recreation: Pageant 2024 - Additional Su	51.93	
		PO 38277 2024 POLICE	259.40	
		PO 38279 2024 POLICE	62.97	
		PO 38283 Department Supplies	59.57	
		PO 38285 Diana Falica - Sit to stand dual monitor	108.89	761.57
56708	2351 - AMAZON CAPITAL SERVICES INC	PO 38289 OFFICE SUPPLIES - FINANCE, TAX, W/S	72.37	
		PO 38289 OFFICE SUPPLIES - FINANCE, TAX, W/S	13.06	
		PO 38299 2024 POLICE 022	49.99	135.42
56709	11 - AMBASSADOR MEDICAL SERVICES INV	PO 38298 ACCOUNT #M9634	60.00	60.00
56710	1511 - APPRAISAL SYSTEMS, INC.	PO 37917 REASSESSMENT PROGRAM NOT TO EXCEED \$20,0	2,800.00	2,800.00
56711	2445 - AQUACLEAR LLC	PO 37961 2024 AQUATIC VEGATATION CONTROL PER RES	6,438.50	6,438.50
56712	1839 - ATLANTIC TOMORROWS OFFICE	PO 38016 2024 - CONTRACT#73503-01 - READINGS & SE	1,902.08	1,902.08
56713	3 - AURORA ELECTRICAL SUPPLY CO LLC	PO 38002 2024 - FFD - BLANKET	196.42	
		PO 38032 2024 BLANKET-B/G-W/S	149.17	345.59
56714	2062 - AUTO ZONE, INC.	PO 37691 2024 BLANKET-S/R-POLICE-OE-TRUCK MAINT.	43.75	43.75
56715	5 - B & R UNIFORMS	PO 38125 FFD - UNIFORMS	2,249.40	2,249.40
56716	277 - BASSANI POWER EQUIPMENT, LLC	PO 37781 2024 BLANKET-S/R-EQUIPMENT/TOOL/HARDWARE	1,894.63	1,894.63
56717	1720 - BLUE DIAMOND DISPOSAL, INC.	PO 37749 2024 SOLID WASTE DISPOSAL CONTRACT	48,672.44	48,672.44
56718	2541 - BRIGHTSPEED	PO 37795 PHONE ALARM LINE - BORO HALL - ACCT #473	36.46	36.46
56719	1243 - BURDGE, WENDY	PO 38305 2024 POLICE	16.00	16.00
56720	1276 - CAMPBELL FOUNDRY COMPANY	PO 38242 CATCH BASINS, FRAMES, GRATES, AND CURB B	16,430.00	16,430.00
56721	346 - CAPITAL ONE	PO 38314 OFFICE SUPPLIES	52.24	
		PO 38316 Recreation: Miss Franklin Pageant 2024 -	427.02	479.26
56722	1122 - CIVIL SOLUTIONS-A DIVISION OF ARH A	PO 37714 2024 BLANKET TAX MAP MAINTENANCE AND MAP	2,100.00	2,100.00
56723	2009 - COMPLETE SECURITY SYSTEMS, INC.	PO 37642 2024 - MONITORING OF ALARM SYSTEMS - ACC	375.20	375.20
56724	1003 - COOPERATIVE COMMUNICATIONS INC.	PO 37670 MUNICIPAL LONG DISTANCE CARRIER #973-827	821.93	821.93
56725	1382 - CUGLIARI, GREGORY M.	PO 38291 2024 POLICE	320.92	320.92
56726	22 - ELIZABETHTOWN GAS	PO 37810 2024 - FFD - GAS - GENERATOR - ACCT #355	67.73	
		PO 37840 BORO HALL - ACCT #7521790711 - METER #26	166.44	
		PO 37944 2024 - HISTORICAL SOCIETY - ACCT #969537	37.34	271.51
56727	1678 - EM ELECTRICAL CONTRACTORS LLC	PO 37963 LIGHTING IMPROVEMENTS AT PADDOCKS PARK A	10,545.19	10,545.19
56728	2559 - FIRSTNET	PO 37846 PHONE BILL - ACCT. #287321506183 - 2024	1,094.27	1,094.27
56729	2436 - FLEX FACTS	PO 37820 FLEXIBLE SPENDING PLAN - 2024	50.00	50.00
56730	2249 - FORMICA, BARBARA J.	PO 38182 Recreation: Barbara Formica - Reimburse	45.03	
		PO 38236 Recreation: Pageant 2024 Supplies	17.49	62.52
56731	39 - FRANKLIN BOARD OF EDUCATION	PO 37756 2024 - SCHOOL TAX LEVY - 1ST HALF - BLAN	559,795.50	559,795.50
56732	115 - FRANKLIN FIRE DEPARTMENT	PO 37710 2024 - FFD - OPTIMUM INTERNET CHARGES RE	17.00	
		PO 38306 FFD - AMAZON REIMBURSEMENT	404.72	421.72
56733	957 - FRENCH & PARRELLO ASSOCIATES	PO 38117 ESCROW - ROAD OPENING - ELIZABETHTOWN GA	140.00	
		PO 38216 PROFESSIONAL SERVICES - ENGINEER RESOLUT	1,957.50	
		PO 38237 PROFESSIONAL SERVICES - BRAEN QUARRY	105.00	
		PO 38328 PROFESSIONAL ENGINEERING SERVICES	70.00	
		PO 38329 PROFESSIONAL ENGINEERING SERVICES - 100	1,905.00	
		PO 38330 PROFESSIONAL ENGINEERING SERVICES - NJDO	805.00	4,982.50
56734	802 - G.T.B.M.	PO 38007 POLICE SERVICE CONTRACT - ETICKETING - 2	712.00	712.00
56735	24 - GANNETT NEW YORK-NEW JERSEY LOCALIQ	PO 38270 Planning Board - NJ Herald Notices	43.89	
		PO 38332 Advertising Expenses - Account #701637	411.69	455.58
56736	226 - GARDEN STATE LABORATORIES, INC	PO 37663 2024 BLANKET -W/S- WATER SAMPLING	200.00	200.00
56737	226 - GARDEN STATE LABORATORIES, INC	PO 38310 SAMPLING SCOTT ROAD WELL TESTING	5,640.00	5,640.00
56738	2618 - GRADY VAN EK	PO 38312 CLOTHING REIMBURSEMENT	164.99	164.99
56739	413 - HARDYSTON, TOWNSHIP OF	PO 38323 DIESEL / GAS CHARGES - JUNE 2024	353.96	
		PO 38323 DIESEL / GAS CHARGES - JUNE 2024	4,331.50	4,685.46
56740	278 - HOME DEPOT CREDIT SERVICES	PO 37762 2024 BLANKET S/R-W/S-B/G	100.81	100.81
56741	2306 - IDEMIA IDENTITY & SECURITY USA LLC	PO 38258 2024 Police	2,805.00	2,805.00
56742	2400 - IPITOMY COMMUNICATIONS LLC	PO 37660 PHONE BILL - BORO HALL - ACCT # C11531 -	95.87	
		PO 37661 PHONE BILL - DPW - ACCT # C12180 - 2024	2.54	98.41
56743	535 - JCP&L	PO 37700 2024 - ELECTRIC - ACCT. #295 - 43 MAIN S	12.90	
		PO 37701 2024 - ELECTRIC - ACCT. #365 - FRANKLIN	228.34	
		PO 37702 2024 - ELECTRIC - ACCT. #791 - CORKHILL	253.44	
		PO 37703 2024 - ELECTRIC - ACCT. #709 - FRANKLIN	4.65	
		PO 37704 2024 - ELECTRIC - ACCT. #193 WALLKILL VA	281.86	
		PO 37705 2024 - ELECTRIC - ACCT. #628 - SALT SHED	4.65	

List of Bills - CLEARING ACCOUNT - Franklin

Check#	Vendor	Description	Payment	Check Total
		PO 37706 2024 - ELECTRIC - ACCT. #087 - ROUTE 23	100.39	
		PO 37707 2024 - ELECTRIC - ACCT. #480 - HIGH POIN	16.11	902.34
56744	535 - JCP&L	PO 37708 2024 - ELECTRIC - ACCT. #494 - MUNSONHUR	6,376.83	
		PO 37709 2024 - ELECTRIC - ACCT. #066 - 46 MAIN S	880.53	
		PO 37787 2024 - ELECTRIC - ACCT. #857 - MUNICIPAL	107.43	
		PO 37808 2024 - ELECTRIC - ACCT. #344 FFD - MASTE	1,020.94	
		PO 37837 2024 - ELECTRIC - ACCT. #219 - TRAFFIC S	40.95	
		PO 37920 2024 - ELECTRIC - MASTER ACCT. - #310	1,590.58	
		PO 37921 2024 - ELECTRIC - MASTER ACCT. - ACCT. #	610.95	
		PO 37922 2024 - ELECTRIC - MASTER ACCT. - ACCT. #	789.78	11,417.99
56745	535 - JCP&L	PO 37942 2024 - ELECTRIC - ACCT. #912 - STORAGE -	22.75	22.75
56746	2672 - JLM OFFICE INNOVATORS LLC	PO 38166 Chairs for Conference Room	3,550.00	3,550.00
56747	2564 - JOHN C GREY JR	PO 38315 MUNICIPAL PUBLIC DEFENDER	200.00	200.00
56748	2681 - LEW ENVIRONMENTAL SERVICES LLC	PO 38287 Postcard Mailing for NJ Lead Law	174.90	174.90
56749	2530 - MCI EASTERN SECURITY SYSTEMS LLC	PO 38292 FFD - FIRE SYSTEM SERVICE	185.00	
		PO 38320 FFD - FIRE INSPECTION	295.00	480.00
56750	730 - MITCHENER, LAUREN J.	PO 38290 MILEAGE REIMBURSEMENT JAN. - JUNE 2024	115.20	115.20
56751	25 - MONTAGUE TOOL & SUPPLY CO.	PO 37763 2024 BLANKET-S/R-TOOLS/HARDWARE/EQUIPMEN	68.27	
		PO 38213 GRAVELY ROAD MOWER	13,895.70	13,963.97
56752	1859 - MORRIS COUNTY ELEVATOR	PO 37753 2024 - ELEVATOR MAINTENANCE AGREEMENT -	714.00	714.00
56753	2119 - NAPA AUTO PARTS	PO 37693 2024 BLANKET-S/R-POLICE-W/S	330.73	
		PO 37693 2024 BLANKET-S/R-POLICE-W/S	153.66	484.39
56754	2545 - NIELSEN FORD OF MORRISTOWN INC	PO 37936 2024 BLANKET	812.75	812.75
56755	181 - NJ DEPT OF HEALTH & SENIOR SVCS.	PO 37651 2023/2024 Dog License Due State	33.00	33.00
56756	706 - North East Parts Group	PO 37645 2024 BLANKET-S/R/POLICE/OE TRUCK/WS	1,380.68	
		PO 37645 2024 BLANKET-S/R/POLICE/OE TRUCK/WS	328.64	1,709.32
56757	706 - North East Parts Group	PO 38214 Tire Machine and Balancer	17,498.00	17,498.00
56758	1631 - ONE CALL CONCEPTS, INC.	PO 37817 2024 BLANKET-MARK OUTS	65.78	65.78
56759	2430 - OPTIMUM	PO 37671 INTERNET - FRANKLIN SENIOR CENTER - 2024	33.35	
		PO 37676 SELECT TV - POLICE DEPARTMENT - 2024	19.85	
		PO 37690 INTERNET - WALLKILL VALLEY FIRST AID SQU	68.82	122.02
56760	1725 - PETALS FLORIST	PO 38278 Recreation: Miss Franklin Pageant 2024 -	140.00	140.00
56761	2611 - PLANET NETWORKS	PO 37637 INTERNET - BORO HALL - 46 MAIN ST.	309.95	
		PO 37638 INTERNET - DPW - 40 N. CHURCH RD.	109.95	
		PO 37639 INTERNET - POLICE DEPARTMENT - 15 CORK H	349.95	
		PO 37640 INTERNET - BORO GARAGE - 75 CORK HILL	99.95	869.80
56762	2572 - POLICE & SHERIFF'S PRESS INC	PO 38259 2024 Police	17.60	17.60
56763	2318 - PURESAN	PO 38246 CUSTODIAL SUPPLIES	1,700.25	1,700.25
56764	1857 - QUADIENT LEASING USA INC	PO 37878 2024 LEASE - POSTAGE MACHINE - IX-5AF -	576.36	576.36
56765	2411 - QUIKTEKS LLC	PO 37748 2024 - IT MANAGEMENT	2,013.75	2,013.75
56766	1650 - R.E.R. SUPPLY, LLC	PO 37946 2024 BLANKET	50.00	50.00
56767	2159 - SEPTICARE	PO 37774 2024 BLANKET	510.00	
		PO 38020 Recreation: Portable Restroom Rental - 5	220.00	730.00
56768	1147 - SPARTA COBBLER	PO 38018 2024 BLANKET-S/R-W/S-WORK BOOTS	551.00	551.00
56769	1265 - SPECIALITY AUTOMOTIVE EQUIPMENT CO.	PO 38309 S/R-2024 ANNUAL P OSHA LIFT INSPECTION-D	300.00	300.00
56770	186 - STAPLES ADVANTAGE	PO 38286 2024 POLICE	204.11	
		PO 38288 OFFICE SUPPLIES - FINANCE, TAX, W/S	219.32	423.43
56771	260 - STATE OF NEW JERSEY-PWT	PO 38319 2ND QTR PWT TAX ON WATER - APRIL THRU JU	237.54	237.54
56772	31 - SUSSEX COUNTY MUNICIPAL UTILITIES	PO 37647 SEWER USER FEES - FY 2024	303,549.00	303,549.00
56773	96 - SUSSEX COUNTY TREASURER	PO 37758 COUNTY LIBRARY TAX	11,653.08	11,653.08
56774	96 - SUSSEX COUNTY TREASURER	PO 37759 COUNTY PURPOSE TAX	697,719.22	697,719.22
56775	96 - SUSSEX COUNTY TREASURER	PO 37760 COUNTY OPEN SPACE TAX	1,625.17	1,625.17
56776	2404 - THE HOME DEPOT PRO	PO 38247 WEED KILLER AND SHIPPING	97.83	97.83
56777	2524 - The Scoop	PO 38282 SENIOR CENTER PICNIC - ICE CREAM	350.00	350.00
56778	473 - TIRE KING	PO 37928 2024 BLANKET-S/R-POLICE	158.00	158.00
56779	906 - TOWNSEND, BRIAN	PO 38174 2024 BLANKET - TAX ASSESSOR CONSULTANT F	375.00	375.00
56780	55 - TOWNSHIP OF WANTAGE	PO 37833 2024 - SHARED SERVICE AGREEMENT - TAX CO	3,750.00	3,750.00
56781	1441 - TRACTOR SUPPLY CREDIT PLAN	PO 37698 2024 BLANKET-S/R-W/S-B/G	427.90	427.90
56782	158 - TREASURER, STATE OF NEW JERSEY	PO 38307 2nd Quarter 2024 Quarter Marriage Licens	175.00	175.00
56783	1605 - TREASURER, STATE OF NEW JERSEY	PO 38335 CFO RENEWAL LASTARZA	50.00	50.00
56784	1760 - TURN OUT UNIFORMS, INC.	PO 38157 2024 POLICE 046 New Hire	59.99	
		PO 38276 2024 POLICE	50.00	109.99
56785	2505 - UGI ENERGY SERVICES LLC	PO 37834 GAS - FFD - METER #3201172 - 2024	21.99	21.99
56786	2456 - UHL & Associates, Inc.	PO 38176 TESTING SCOTT ROAD WELLS	24,518.00	24,518.00
56787	773 - USA BLUE BOOK	PO 37799 2024 BLANKET	3,128.53	3,128.53
56788	2362 - VAN CLEEF ENGINEERING ASSOCIATES LLC	PO 37780 2024 ENGINEERING SERVICES - BLANKET PO	367.50	
		PO 37780 2024 ENGINEERING SERVICES - BLANKET PO	367.50	
		PO 37960 2024 BLANKET WATER SYSTEM GIS	7,634.50	
		PO 38273 Block 605, Lot 16, 453 Route 23	277.83	8,647.33

List of Bills - CLEARING ACCOUNT - Franklin

Check#	Vendor	Description	Payment	Check Total
56789	1939 - VANDER PLOEG, ROBERT	PO 38280 2024 POLICE	114.56	114.56
56790	9 - VERIZON WIRELESS	PO 37794 FFD - ACCT. #242476498-00001 - 2024	90.10	
		PO 37806 POLICE/WVFAS/MAYOR/CFO - ACCT. #68250009	79.29	169.39
56791	2281 - W.B. MASON CO. INC.	PO 38272 2024 POLICE	35.76	
		PO 38326 2024 POLICE	35.76	71.52
56792	40 - WALLKILL VALLEY REGIONAL H. S.	PO 37757 2024 - REGIONAL HIGH SCHOOL TAXES - 1ST	235,340.00	235,340.00
56793	1490 - WEST JERSEY ENTERPRISES, INC.	PO 37989 2024 BLANKET	128.45	128.45
56794	2355 - WITMER PUBLIC SAFETY GROUP INC	PO 38132 FFD - BADGES	2,076.50	
		PO 38133 FFD - BADGES	1,343.08	
		PO 38262 FFD - HEADLIGHTS	2,975.00	6,394.58
TOTAL				2,041,170.16

Summary By Account

ACCOUNT	DESCRIPTION	CURRENT YR	APPROP. YEAR	NON-BUDGETARY	CREDIT
01-201-20-100-020	General Administration Other Expenses	2,653.34			
01-201-20-120-020	Clerk Other Expenses	463.31			
01-201-20-130-020	Finance Administration Other Expenses	383.69			
01-201-20-145-020	Tax Collector Other Expenses	60.24			
01-201-20-150-020	Tax Assessment Admin OE	2,475.00			
01-201-20-151-020	Revaluation of Taxes	2,800.00			
01-201-20-165-020	Engineering Services Other Expenses	2,062.50			
01-201-21-180-020	Planning Board Other Expenses	43.89			
01-201-22-196-020	Zoning Official Other Expenses	7.95			
01-201-25-240-020	Police Other Expenses	5,759.54			
01-201-25-255-021	Aid To Volunteer Fire Companies OE	12,314.87			
01-201-25-260-020	Aid To Volunteer Ambulance Companies OE	868.70			
01-201-26-290-020	Streets & Roads Other Expenses	4,654.92			
01-201-26-310-000	Buildings & Grounds S&W	1,700.25			
01-201-26-310-020	Building & Grounds OE	1,906.81			
01-201-27-331-020	Public Health Services Other Expenses	60.00			
01-201-27-360-020	ContributionTo Senior Center OE	650.00			
01-201-28-370-020	Recreation Other Expenses	636.44			
01-201-31-430-020	Utility Bulk Expenses - Electricity	4,385.67			
01-201-31-435-020	Utility Bulk Expenses Street Lights	248.77			
01-201-31-440-020	Utility Bulk Expense Telephone	2,807.81			
01-201-31-447-020	Utility Bulk Expense - Natural Gas/Gasoline	4,535.28			
01-201-31-450-020	Utility Bulk Expense - Telecommunications	204.42			
01-201-31-462-020	Network Maintenance	2,013.75			
01-201-32-465-020	Solid Waste Disposal Costs OE	48,672.44			
01-201-42-145-000	Interlocal Tax Collector Wantage	3,750.00			
01-201-43-490-020	Municipal Court Other Expenses	334.01			
01-201-44-906-000	Purchases Of Office Equipment	3,550.00			
01-201-44-908-000	Purchase of Road Equipment	17,498.00			
01-206-55-000-000	Regional HS Taxes Payable			235,340.00	
01-207-55-000-000	Local School Taxes Payable			559,795.50	
01-209-55-000-000	County Taxes Payable			710,997.47	
01-214-55-000-000	Due State Marriage			175.00	
01-260-05-100	Due To/from Clearing			0.00	1,633,809.57
TOTALS FOR Current Fund		127,501.60	0.00	1,506,307.97	1,633,809.57
03-260-05-100				0.00	915.86
03-280-56-851-000				277.83	
03-283-56-851-000				265.03	
03-286-56-851-000				140.00	
03-289-56-851-000				200.00	
03-296-56-852-000				33.00	
TOTALS FOR Trust Fund		0.00	0.00	915.86	915.86

Summary By Account

ACCOUNT	DESCRIPTION	CURRENT YR	APPROP. YEAR	NON-BUDGETARY	CREDIT
04-215-55-984-000	IA 9-2017 Various Imp.			1,092.00	
04-215-55-989-000	IA - 6-2020 VARIOUS IMPROVEMENTS/PURPOSE			6,708.00	
04-215-55-991-000	IA - 08-2021 VARIOUS IMPROVEMENTS			2,745.19	
04-215-55-994-000	Bond Ordinance 2023-05			2,700.92	
04-215-55-995-000	Bond Ordinance 07-2024			33,035.70	
04-260-05-100	Due To/From Clearing			0.00	46,281.81
TOTALS FOR	General Capital Fund	0.00	0.00	46,281.81	46,281.81
08-216-55-990-000	I/A FUNDED-NEW WATER SOURCE			30,525.50	
08-260-05-100	Due To/From Clearing			0.00	30,525.50
TOTALS FOR	Water Sewer Capital Fund	0.00	0.00	30,525.50	30,525.50
09-201-55-502-020	Water Sewer Operat. OE Water	17,582.72			
09-201-55-503-020	Water Sewer Operat. OE Sewer	304,420.20			
09-201-55-518-000	Improvements to Public Works Maps	7,634.50			
09-260-05-100	Due To/From Clearing			0.00	329,637.42
TOTALS FOR	Water Sewer Operating Fund	329,637.42	0.00	0.00	329,637.42

Total to be paid from Fund 01 Current Fund	1,633,809.57
Total to be paid from Fund 03 Trust Fund	915.86
Total to be paid from Fund 04 General Capital Fund	46,281.81
Total to be paid from Fund 08 Water Sewer Capital Fund	30,525.50
Total to be paid from Fund 09 Water Sewer Operating Fund	329,637.42
	2,041,170.16

Checks Previously Disbursed

7392	FRANKLIN POSTMASTER	PO# 38327	3RD QTR WATER/SEWER BILLS	668.81	7/10/2024
24062	STATE OF NJ HEALTH BENEFITS PROGRAM	PO# 37685	2024 HEALTH & RX INSURANCE	58,237.76	3/15/2024
24063	STATE OF NJ HEALTH BENEFITS PROGRAM	PO# 37685	2024 HEALTH & RX INSURANCE	17,058.80	3/15/2024
24085	STATE OF NJ HEALTH BENEFITS PROGRAM	PO# 37685	2024 HEALTH & RX INSURANCE	58,237.76	4/15/2024
24086	STATE OF NJ HEALTH BENEFITS PROGRAM	PO# 37685	2024 HEALTH & RX INSURANCE	17,058.80	4/15/2024
24106	STATE OF NJ HEALTH BENEFITS PROGRAM	PO# 37685	2024 HEALTH & RX INSURANCE	58,237.76	5/15/2024
24107	STATE OF NJ HEALTH BENEFITS PROGRAM	PO# 37685	2024 HEALTH & RX INSURANCE	17,058.80	5/15/2024
24126	STATE OF NJ HEALTH BENEFITS PROGRAM	PO# 37685	2024 HEALTH & RX INSURANCE	61,996.92	6/10/2024
24127	STATE OF NJ HEALTH BENEFITS PROGRAM	PO# 37685	2024 HEALTH & RX INSURANCE	17,058.80	6/10/2024
24138	FRANKLIN BOROUGH PAYROLL ACCOUNT		PR 6/28- Extra Duty	4,420.00	6/26/2024
24139	FRANKLIN BOROUGH PAYROLL ACCOUNT		PR 6/28	17,795.31	6/26/2024
24140	FRANKLIN BOROUGH PAYROLL ACCOUNT		PR 6/28	142,149.60	6/26/2024
24143	STATE OF NJ HEALTH BENEFITS PROGRAM	PO# 37685	2024 HEALTH & RX INSURANCE	59,534.02	7/08/2024
24144	STATE OF NJ HEALTH BENEFITS PROGRAM	PO# 37685	2024 HEALTH & RX INSURANCE	17,058.80	7/08/2024
70224	ELAVON INC	PO# 38321	MUNICIPAL COURT - CC SERVICE FEE -	151.54	7/02/2024
				546,723.48	

Totals by fund	Previous Checks/Voids	Current Payments	Total
Fund 01 Current Fund	438,545.36	1,633,809.57	2,072,354.93
Fund 03 Trust Fund	4,420.00	915.86	5,335.86
Fund 04 General Capital Fund		46,281.81	46,281.81

ACCOUNT	DESCRIPTION		CURRENT YR	APPROP. YEAR	NON-BUDGETARY	CREDIT
Fund 08	Water Sewer Capital Fund		30,525.50			30,525.50
Fund 09	Water Sewer Operating Fund	103,758.12	329,637.42			433,395.54
BILLS LIST TOTALS		546,723.48	2,041,170.16			2,587,893.64
						=====